

Joint Fuel Management Program 2024/2025 – 2026/2027

Hume FFMVic Region
North East CFA Region



**FOREST FIRE
MANAGEMENT VICTORIA**

Photo credits: Goulburn District: Samaria – Mt Joy FRB: Shaun Lawlor - FFMV Hume Region

© The State of Victoria Department of Energy Environment, and Climate Action 2024



This work is licensed under a Creative Commons Attribution 4.0 International licence. You are free to re-use the work under that licence, on the condition that you credit the State of Victoria as author. The licence does not apply to any images, photographs or branding, including the Victorian Coat of Arms, the Victorian Government logo and the Department of Energy Environment, and Climate Action (DEECA) logo. To view a copy of this licence, visit <http://creativecommons.org/licenses/by/4.0/>

ISBN 978-1-76136-871-4 (pdf/online/MS word)

Disclaimer

This publication may be of assistance to you, but the State of Victoria and its employees do not guarantee that the publication is without flaw of any kind or is wholly appropriate for your particular purposes and therefore disclaims all liability for any error, loss or other consequence which may arise from you relying on any information in this publication.

Accessibility

If you would like to receive this publication in an alternative format, please telephone the DEECA Customer Service Centre on 136186, email customer.service@deeca.vic.gov.au or via the National Relay Service on 133 677 www.relayservice.com.au. This document is also available on the internet at www.deeca.vic.gov.au.

Contents

About the program	4
2024/25 – 2026/27 JFMP	5
Table 1 – Planned Burns: number and area by CFA and FFMVic District for Hume	5
Table 2 – Mechanical and other non-burn fuel treatments by CFA and FFMVic District for Hume	6
Strategic Fuel Breaks	7
Table 3 – Strategic Fuel Breaks planned for delivery by FFMVic in Hume	7
Cultural Burning	8
Table 4 –Traditional Owner burns; number nominated for delivery by Traditional Owner in Hume	8
Approval	9
How to get involved	9
Appendix (1): FFMVic Schedules of Activities	10
SCHEDULE 1: FFMVic LEAD GOULBURN DISTRICT– PLANNED BURNING	10
SCHEDULE 2: FFMVic LEAD MURRINDINDI DISTRICT– PLANNED BURNING	17
SCHEDULE 3: FFMVic LEAD OVENS DISTRICT – PLANNED BURNING	29
SCHEDULE 4: FFMVic LEAD UPPER MURRAY DISTRICT – PLANNED BURNING	36
SCHEDULE 5: FFMVic LEAD GOULBURN DISTRICT – NON-BURN FUEL TREATMENTS	45
SCHEDULE 6: FFMVic LEAD MURRINDINDI DISTRICT – NON-BURN FUEL TREATMENTS	50
SCHEDULE 7: FFMVic LEAD OVENS DISTRICT – NON-BURN FUEL TREATMENTS	58
SCHEDULE 8: FFMVic LEAD UPPER MURRAY DISTRICT – NON-BURN FUEL TREATMENTS	66
Appendix (2): CFA Schedules of Activities	70
SCHEDULE 1: CFA LEAD DISTRICT 12 – PLANNED BURNING	70
SCHEDULE 2: CFA LEAD DISTRICT 22 – PLANNED BURNING	74
SCHEDULE 3: CFA LEAD DISTRICT 23 – PLANNED BURNING	76
SCHEDULE 4: CFA LEAD DISTRICT 24 – PLANNED BURNING	82
SCHEDULE 5: CFA LEAD DISTRICT 12 – NON-BURN FUEL TREATMENTS	91
SCHEDULE 6: CFA LEAD DISTRICT 22 – NON-BURN FUEL TREATMENTS	91
SCHEDULE 7: CFA LEAD DISTRICT 23 – NON-BURN FUEL TREATMENTS	92
SCHEDULE 8: CFA LEAD DISTRICT 24 – NON-BURN FUEL TREATMENTS	93

About the program

The JFMP encompasses fuel management activities planned to be delivered by CFA and FFMVic across the coming three years in the Hume FFMVic Region and North East CFA Region as depicted in **Map 1** below.

Each activity is led by either CFA or FFMVic and delivered with the support of partner agencies including the Department of Transport and Planning (DTP), Emergency Management Victoria (EMV), Traditional Owners, and local businesses.

The JFMP is prepared and implemented in accordance with the *Code of Practice for Bushfire Management on Public Land 2012 (amended 2022) (paragraphs 69 to 72)*, *Safer Together: A new approach to reducing the risk of bushfire in Victoria*, the Hume Regional Bushfire Management Strategy, and relevant CFA and FFMVic guidelines and procedures.

The Joint Fuel Management Program web page contains a live interactive map showing CFA and FFMVic planned burns and other fuel management activities for 2024-2025 to 2026-2027. The JFMP does not include burns managed by private landholders or industry. The JFMP webpage can be accessed via <https://www.ffm.vic.gov.au/jfmp>.

It is important to note that the ability to carry out planned activities is dependent on seasonal and local weather conditions. To allow for this, planned burns from the second and third years of the program may be brought forward to the current year to replace a burn planned for the first year. Burns on public land associated with forest coupe regeneration as well as small heap burns are not included in the JFMP.

This document contains details about the following planned activities:

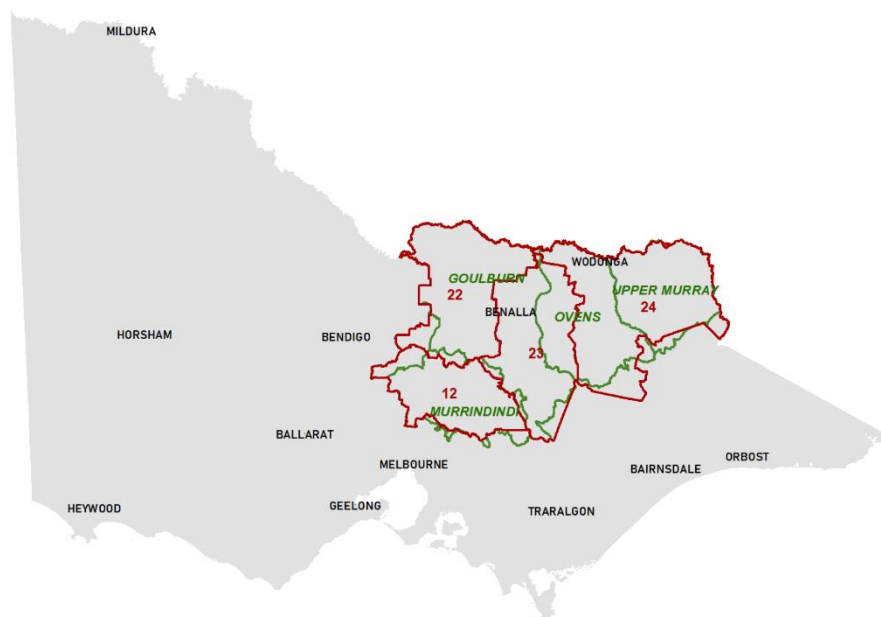
Planned Burns - fuel reduction, ecological and other planned burns by indicative year for the three-year period of 2024/25-2026/27.

Non-Burn Fuel Treatments (NBFT) - used to manage bushfire fuels through activities other than planned burning. Examples include mowing, slashing, mulching, spraying, rolling, and grazing.

Strategic Fuel Breaks - a strip of land where vegetation has been modified to form a safe and effective platform for fighting and controlling bushfires. They can also assist in the safe delivery of planned burns.

Cultural burning – planned burns led by Traditional Owners for a range of land management and cultural outcomes. They are supported by the fire agencies, and while they may have risk reduction benefits this is not generally the primary purpose.

Map 1 - FFMVic and CFA Districts included in the Hume Joint Fuel Management Program



2024/25 – 2026/27 JFMP

The following tables summarise the works planned in the JFMP. A detailed schedule of planned burns and non-burning fuel treatments is provided in Appendix 1 and 2.

For the 2024-25 year the following communities will be a focus for delivery of the JFMP: Bright, Beechworth, Dederang, Yackandandah, Eskdale, Dartmouth, Eildon, Kinglake, Marysville, Glenburn, Barjarg, Goughs Bay, Howqua, Tolmie, Woods Point.

Table 1 – Planned Burns: number and area by CFA and FFMVic District for Hume

Agency / District	2024/2025		2025/2026		2026/2027	
	Area (ha)	No. of Burns	Area (ha)	No. of Burns	Area (ha)	No. of Burns
CFA						
District 12	19	4	4	3	168	25
FUEL REDUCTION	19	4	4	3	167	24
ECOLOGICAL						
TRADITIONAL OWNER					1	1
District 22	61	6	37	3	45	8
ECOLOGICAL						
FUEL REDUCTION	61	6	37	3	45	8
District 23	29	4	140	12	374	40
FUEL REDUCTION	29	4	140	12	372	39
ECOLOGICAL					2	1
District 24	21	7	373	37	819	43
FUEL REDUCTION	21	4	373	37	712	37
TRADITIONAL OWNER					107	6
Total	130	21	554	55	1406	116
FFMVic						
Goulburn District	13365	25	11203	25	42737	17
ECOLOGICAL	8	1	858	6	390	1
FUEL REDUCTION	9868	19	8020	12	12617	13
LANDSCAPE	2895	1	1361	1	29723	2
TRADITIONAL OWNER	594	4	964	6	7	1
Murrindindi District	15010	32	10261	30	50621	64
ECOLOGICAL					8	1
FUEL REDUCTION	9639	25	10261	30	24592	61
LANDSCAPE	5007	3			26021	2
TRADITIONAL OWNER	364	4				
Ovens District	11403	28	10367	25	28780	19
FUEL REDUCTION	11403	28	10367	25	16522	18
LANDSCAPE					12258	1
Upper Murray District	17199	40	11885	17	38847	27
ECOLOGICAL	57	2				
FUEL REDUCTION	15355	26	11885	17	20929	25
LANDSCAPE	1782	2			17918	2
TRADITIONAL OWNER	5	10				
Total	56977	125	43716	97	160985	127

Table 2 – Mechanical and other non-burn fuel treatments by CFA and FFMVic District for Hume

Agency / District	Area (ha)	2024/2025 No. of Blocks
CFA	37	4
District 12	1	1
SLASHING / MOWING	1	1
District 22	0	0
District 23	31	2
SLASHING / MOWING	31	2
District 24	5	1
SLASHING / MOWING	5	1
FFMVic	5806	229
Goulburn District	2883	53
GRAZING	2085	1
MULCHING	622	9
SLASHING / MOWING	163	38
SPRAYING	13	4
Murrindindi District	1060	65
MULCHING	430	18
SLASHING / MOWING	572	46
SPRAYING	58	1
Ovens District	1416	77
MULCHING	906	27
SLASHING / MOWING	72	26
SPRAYING	438	24
Upper Murray District	447	34
SLASHING / MOWING	345	29
SPRAYING	102	5

Strategic Fuel Breaks

Strategic Fuel Breaks can be one of two types:

Landscape protection breaks (LPB): Located in the forest to divide the landscape into units/areas suitable to help to reduce the fire to the smallest size possible. These breaks provide a platform for fighting fires in the forest and may also reduce fire impacts on nearby communities.

Asset protection breaks (APB): Designed to provide direct protections of communities and assets from the direct impacts of fire. These breaks are generally located adjacent to townships and assets.

The following strategic fuel breaks are proposed for construction (new) or renewal (upgrading of an existing break to meet standards) during 2024/25.

Table 3 – Strategic Fuel Breaks planned for delivery by FFMVic in Hume

SFB Name	SFB Number	Works Type	SFB Type	Distance (km)	Width (m)
Knockwood - Moonlight Spur Break	HR-GBN-MAN-0126	NEW	STRATEGIC FUEL BREAK - LANDSCAPE	10.55	20
Flowerdale - Mount Robertson Road Break	HR-MUR-TLG-0040	NEW	STRATEGIC FUEL BREAK - LANDSCAPE	12.55	20
Gaffneys Creek - Big River - Ryans Spur Tk - SFB	HR-MUR-MVL-0168	RENEWAL	STRATEGIC FUEL BREAK - LANDSCAPE	8.16	20
Kinglake - Mount Robertson Road South Break	HR-MUR-TLG-0041	NEW	STRATEGIC FUEL BREAK - LANDSCAPE	5.31	20
Kinglake West - Road 16 Break	HR-MUR-TLG-0042	RENEWAL	STRATEGIC FUEL BREAK - LANDSCAPE	2.54	20
Marysville - Township Breaks - SFB	HR-MUR-MVL-0165	NEW	STRATEGIC FUEL BREAK - ASSET	4.46	20
Matlock - Big River - Corn Hill Rd - SFB	HR-MUR-MVL-0177	RENEWAL	STRATEGIC FUEL BREAK - LANDSCAPE	8.79	20
Murrindindi - Black Range Rd - North	HR-MUR-ALX-0128	NEW	STRATEGIC FUEL BREAK - LANDSCAPE	16.56	20
Narbethong - Black Range Road Break - South	HR-MUR-TLG-0050	NEW	STRATEGIC FUEL BREAK - LANDSCAPE	8.0	20
Dartmouth - Dartmouth Track Break	HR-UPM-COR-0056	RENEWAL	STRATEGIC FUEL BREAK - LANDSCAPE	20.43	20
Eskdale - Eskdale Spur Break UO	HR-UPM-MIT-0066	RENEWAL	STRATEGIC FUEL BREAK - LANDSCAPE	3.87	20
Eskdale - Kohnes Road Break	HR-UPM-MIT-0062	NEW	STRATEGIC FUEL BREAK - LANDSCAPE	17.16	20
Mitta Mitta - Mitta Township South Break	HR-UPM-MIT-0063	NEW	STRATEGIC FUEL BREAK - ASSET	2.08	20

Cultural Burning

Cultural fire is fire deliberately put into the landscape lead by the Traditional Owners of that Country for a variety of purposes, including ceremony, protection of cultural and natural assets, fuel reduction, regeneration and management of food, fibre and medicines, flora regeneration, fauna habitat protection and healing Country's spirit.

We are guided by the Victorian Traditional Owner Cultural Fire Strategy which provides policy direction and a framework for fire and land management agencies to better enable Traditional Owners to undertake cultural burning for these cultural objectives.

There are six principles underpinning this strategy:

- cultural burning is right fire, right time, right way and for the right cultural reasons, according to lore
- burning is a cultural responsibility
- cultural fire is living knowledge
- monitoring, evaluation and research support cultural fire objectives and enable adaptive learning
- Country is managed holistically
- cultural fire is healing.

FFMVic and CFA recognise that cultural burning can assist landholders and communities in the use of fire to care for Country. The sharing of knowledge by our local Traditional Owners as well as from indigenous peoples from other parts of Australia will assist in improving our adaptive fire management practices in Victoria. This builds on supporting community through learning about how we live with fire. Working together to foster knowledge sharing is an important way to enable participation of Aboriginal communities.

The following is the number of cultural burns nominated and will be led by Traditional Owners with support from FFMVic and CFA.


Table 4 –Traditional Owner burns; number nominated for delivery by Traditional Owner in Hume

Traditional Owners	2024/2025	2025/2026	2026/2027
Yorta Yorta Nation Aboriginal Corporation	4	6	1
Wurundjeri Woi Wurrung Cultural Heritage Aboriginal Corporation	2		
Duduroa Dhargal Aboriginal Corporation	10		
Taungurung Land and Waters Council	2		

Approval


The 2024/25 – 2026/27 Joint Fuel Management Program is approved by:

Deputy Chief Fire Officer, Aaron Kennedy, Hume FFMVic:



10 September 2024

Deputy Chief Officer, Ross Sullivan, North East CFA Region:



9 September 2024

How to get involved

FFMVic and CFA welcome comment on strategic and operational fire management all year round. Please be aware that due to the planning cycle your comments relating to certain aspects of the program may not be included until the following year's JFMP.

Comments and suggestions relating to the JFMP can be sent to:

Regional Fuel Management Coordinator
Dept. of Energy, Environment and Climate Action
89 Sydney Road Benalla, 3672
Hume.plannedburning@deeca.vic.gov.au

Manager Community Safety
Country Fire Authority
195-205 Numurkah Road Shepparton, 3630
ner-vmo@cfa.vic.gov.au

Planned Burns Victoria (PBV) is an easy-to-use, opt-in system customisable to suit your notification needs. PBV provides an overview of all planned burns on this JFMP and allows individuals to sign up to receive notification of when a burn is scheduled and ignited.

You can find out more about our fuel management programs and subscribe to notifications at <https://plannedburns.ffm.vic.gov.au/>

Appendix (1): FFMVic Schedules of Activities

These schedules contain the details of FFMVic-led fuel management activities. Please note that the planned burn year and season identified for each planned burn is indicative only and may be changed due to weather conditions and operational requirements.

Abbreviations may be used in the following Schedules:

PV - Parks Victoria; COM - Committee of Management; DEECA - Department of Energy, Environment and Climate Action; PP – Private Property; FRB – Fuel Reduction Burn; ECO - Ecological burn; REG – Regeneration Burn; TO – Traditional Owner; FMZ – Fire Management Zone; APZ - Asset Protection Zone; BMZ – Bushfire Moderation Zone; LMZ - Landscape Management Zone; PBEZ – Planned Burn Exclusion Zone; NZ -Not Zoned; FPA – Fire Protected Area.

SCHEDULE 1: FFMVic LEAD GOULBURN DISTRICT– PLANNED BURNING

FFMVic Lead Goulburn District Planned Burns 2024/25

Local Government Area	Burn Number	Burn Name	General location	Burn type	Land Management Objective	Fire Management Zone	Planned Burn Size (ha)
BENALLA RURAL CITY	HR-GBN-BEN-0124	Winton North - Winton North Road	1.9km W of Winton North	FUEL REDUCTION	To develop fuel reduced areas of sufficient width and continuity to reduce the speed and intensity of bushfires.	APZ	90.8
MANSFIELD SHIRE	HR-GBN-MAN-0140	Goughs Bay - Walshs Road	3km W of Goughs Bay	FUEL REDUCTION	To develop fuel reduced areas of sufficient width and continuity to reduce the speed and intensity of bushfires.	BMZ	305.58
MANSFIELD SHIRE	HR-GBN-MAN-0137	Woods Point - Pheasant Creek	.5km W of Woods Point	FUEL REDUCTION	To develop fuel reduced areas of sufficient width and continuity to reduce the speed and intensity of bushfires.	LMZ	1150.7
BENALLA RURAL CITY	HR-GBN-BEN-0120	Reef Hills SP - Rifle Range	6.5km S of Benalla	FUEL REDUCTION	To develop fuel reduced areas of sufficient width and continuity to reduce the speed and intensity of bushfires.	BMZ	105.59
BENALLA RURAL CITY	HR-GBN-MAN-0136	Tatong - Tiger Hill North	3.5km SE of Tatong	FUEL REDUCTION	To develop fuel reduced areas of sufficient width and continuity to reduce the speed and intensity of bushfires.	BMZ	413
MANSFIELD SHIRE	HR-GBN-MAN-0135	Woods Point - Knickers Track	.5km NW of Woods Point	FUEL REDUCTION	To develop fuel reduced areas of sufficient width and continuity to reduce the speed and intensity of bushfires.	APZ	35.67

Local Government Area	Burn Number	Burn Name	General location	Burn type	Land Management Objective	Fire Management Zone	Planned Burn Size (ha)
BENALLA RURAL CITY	HR-GBN-MAN-0134	Archerton - Archerton Track	1km NW of Archerton	FUEL REDUCTION	To develop fuel reduced areas of sufficient width and continuity to reduce the speed and intensity of bushfires.	BMZ	1056.38
BENALLA RURAL CITY	HR-GBN-BEN-0114	Tatong - Triangle Road	8km SE of Tatong	FUEL REDUCTION	To develop fuel reduced areas of sufficient width and continuity to reduce the speed and intensity of bushfires.	BMZ	252.56
BENALLA RURAL CITY	HR-GBN-BEN-0113	Upper Ryans Creek - Shultz Track	5km NE of Tatong	FUEL REDUCTION	To develop fuel reduced areas of sufficient width and continuity to reduce the speed and intensity of bushfires.	BMZ	245.68
MANSFIELD SHIRE	HR-GBN-MAN-0111	Upper Goulburn SF - Snake Edwards Divide	0.2km E of Knockwood	FUEL REDUCTION	To develop fuel reduced areas of sufficient width and continuity to reduce the speed and intensity of bushfires.	BMZ	2895.00
BENALLA RURAL CITY	HR-GBN-WAN-0109	Mount Bruno - Skeets Track	1.7km E of Mount Bruno	FUEL REDUCTION	To develop a fuel reduced area to the West of private property along Adams Rd.	BMZ	408.38
MANSFIELD SHIRE	HR-GBN-MAN-0086	Woods Point - Clarke Spur Track	4km E of Woods Point	FUEL REDUCTION	To provide bushfire protection by reducing overall fuel hazard and bushfire hazard in the landscape.	LMZ	1691.46
GREATER SHEPPARTON CITY	HR-GBN-SHP-0061	Congupna - Bushland Reserve	3km E of Concupna	TRADITIONAL OWNER	Traditional land management		4.88
MOIRA SHIRE	HR-GBN-NAT-0052	Barmah NP - Hughes Track	7km NW of Yeilima	TRADITIONAL OWNER	Traditional land management	LMZ	479.67
GREATER SHEPPARTON CITY	HR-GBN-SHP-0055	Shepparton - Causeway South	1km SW of Shepparton	TRADITIONAL OWNER	Traditional land management	BMZ	69.9
MANSFIELD SHIRE	HR-GBN-MAN-0082	Howqua - Dungeon Gully West	3km E of Howqua	FUEL REDUCTION	To provide bushfire protection by reducing overall fuel hazard and bushfire hazard in the landscape.	LMZ	181.58
MANSFIELD SHIRE	HR-GBN-BEN-0076	Tallangalook - Black Creek Tk	7km W of Barjarg	FUEL REDUCTION	To build on protection works in adjacent Asset Protection Zone.	BMZ	299.25
BENALLA RURAL CITY	HR-GBN-WAN-0066	Warby-Ovens NP - Hoysteds Track	3km SE of Mount Brunno	FUEL REDUCTION	To develop fuel reduced areas of sufficient width and continuity to reduce the speed and intensity of bushfires.	BMZ	72.77

Local Government Area	Burn Number	Burn Name	General location	Burn type	Land Management Objective	Fire Management Zone	Planned Burn Size (ha)
MOIRA SHIRE	HR-GBN-ARW-0014	Tungamah - Three Chain Reserve	5km SE of Tungamah	ECOLOGICAL	To modify the vegetation Abundance across the planned area to assist the Control of annual weed species and promote growth of native forbs.	LMZ	7.62
GREATER SHEPPARTON CITY	HR-GBN-SHP-0034	Mooroopna - Rumbalara Road	1km S of Mooroopna	TRADITIONAL OWNER	Traditional land management	LMZ	39.62
MANSFIELD SHIRE	HR-GBN-BEN-0075	Barjarg - Harpers Road	4km North West of Barjarg	FUEL REDUCTION	To develop fuel reduced areas of sufficient width and continuity to reduce the speed and intensity of bushfires.	BMZ	540.2
STRATHBOGIE SHIRE	HR-GBN-BEN-0052	Strathbogie South - Ruoaks Rd	10km South East of Strathbogie	FUEL REDUCTION	To develop fuel reduced areas of sufficient width and continuity to reduce the speed and intensity of bushfires.	BMZ	491.35
MANSFIELD SHIRE	HR-GBN-BEN-0028	Archerton - Archerton Track	2Km W of Tolmie	FUEL REDUCTION	To provide bushfire protection by reducing overall fuel hazard and bushfire hazard in the landscape.	LMZ	423.04
BENALLA RURAL CITY	HR-GBN-BEN-0009	Barjarg - Sandy Creek	Barjarg	FUEL REDUCTION	To develop fuel reduced areas of sufficient width and continuity to reduce the speed and intensity of bushfires.	BMZ	2029.16
GREATER SHEPPARTON CITY	HR-GBN-SHP-0012	SHEPPARTON NORTH - McCRAKENS TRACK	10 km NW of Shepparton	FUEL REDUCTION	To provide bushfire protection by reducing overall fuel hazard and bushfire hazard in the landscape.	LMZ	75.25

FFMVic Lead Goulburn District Planned Burns 2025/26

Local Government Area	Burn Number	Burn Name	General location	Burn type	Land Management Objective	Fire Management Zone	Planned Burn Size (ha)
WANGARATTA RURAL CITY	HR-GBN-WAN-0148	Boorhaman - Boorhaman Native Grassland	.1km W of Boorhaman	ECOLOGICAL	To modify the vegetation Composition across the planned area to assist the Control of Alluvial Plains Grassland.	LMZ	26.21
MOIRA SHIRE	HR-GBN-NAT-0103	Barmah NP - Steamers Plain	5.2km N of Barmah	ECOLOGICAL	To modify the vegetation Abundance across the planned area to assist the Control of Freshwater Wetland (ephemeral).	LMZ	339.16
MANSFIELD SHIRE	HR-GBN-MAN-0139	Howqua Hills - Red Hill Track	2.5km W of Howqua Hills	FUEL REDUCTION	To develop fuel reduced areas of sufficient width and continuity to reduce the speed and intensity of bushfires.	BMZ	1322.41
BENALLA RURAL CITY	HR-GBN-BEN-0123	Reef Hills SP - Tower Road	5.4km SW of Benalla	FUEL REDUCTION	To develop fuel reduced areas of sufficient width and continuity to reduce the speed and intensity of bushfires.	BMZ	145.07
BENALLA RURAL CITY	HR-GBN-BEN-0122	Tatong - Loombah Weir Track	8km E of Tatong	FUEL REDUCTION	To provide bushfire protection by reducing overall fuel hazard and bushfire hazard in the landscape.	LMZ	1196.36
MANSFIELD SHIRE	HR-GBN-MAN-0138	Merrijig - Howqua Track	4.5km SE of Merrijig	FUEL REDUCTION	To develop fuel reduced areas of sufficient width and continuity to reduce the speed and intensity of bushfires.	BMZ	71.22
STRATHBOGIE SHIRE	HR-GBN-BEN-0121	Strathbogie - Gerars Track	7.5km SE of Strathbogie	FUEL REDUCTION	To develop fuel reduced areas of sufficient width and continuity to reduce the speed and intensity of bushfires.	BMZ	310.3
MOIRA SHIRE	HR-GBN-NAT-0099	Picola - Nathalia NCR	1.7km SE of Picola	ECOLOGICAL	To modify the vegetation Composition across the planned area to assist the Control of annual weeds and promote growth of native forbs .	LMZ	47.68
STRATHBOGIE SHIRE	HR-GBN-SHP-0114	Locksley - Monea North NCR	6km N of Locksley	ECOLOGICAL	Traditional land management	LMZ	42.82
MANSFIELD SHIRE	HR-GBN-MAN-0111	Upper Goulburn SF - Snake Edwards Divide	0.2km E of Knockwood	FUEL REDUCTION	To develop fuel reduced areas of sufficient width and continuity to reduce the speed and intensity of bushfires.	BMZ	1361.32
BENALLA RURAL CITY	HR-GBN-WAN-0108	Goomalibee NCR - Burness Rd	6.5km NW of Benalla	ECOLOGICAL	To modify the vegetation Abundance across the planned area to assist the Promotion of Native grasses.	LMZ	182.18

Local Government Area	Burn Number	Burn Name	General location	Burn type	Land Management Objective	Fire Management Zone	Planned Burn Size (ha)
WANGARATTA RURAL CITY	HR-GBN-WAN-0107	Wangaratta - Wangaratta Common	1.7km S of Wangaratta	FUEL REDUCTION	To provide bushfire protection by reducing overall fuel hazard and bushfire hazard in the landscape.	LMZ	74.44
GREATER SHEPPARTON CITY	HR-GBN-SHP-0066	Mooroopna - Common Track	1.2km S of Mooroopna	TRADITIONAL OWNER	Traditional land management	LMZ	2.36
MOIRA SHIRE	HR-GBN-NAT-0055	Barmah - The Ranch Track	2km SE of Barmah	TRADITIONAL OWNER	To modify the vegetation Abundance across the planned area to assist the Promotion of Native grasses.	LMZ	97.79
MOIRA SHIRE	HR-GBN-NAT-0054	Barmah NP - Rices Bridge	7km N of Barmah	TRADITIONAL OWNER	Traditional land management	LMZ	31.79
MOIRA SHIRE	HR-GBN-NAT-0053	Barmah NP - Top Island	16km N of Barmah	TRADITIONAL OWNER	Traditional land management	LMZ	818.13
MOIRA SHIRE	HR-GBN-SHP-0058	Lower Moira - Stewarts Bridge Rd	3km N of Kanyapella	TRADITIONAL OWNER	Traditional land management	LMZ	9.16
GREATER SHEPPARTON CITY	HR-GBN-SHP-0056	Mooroopna - Kailtheban Park	1km SW of Mooroopna	TRADITIONAL OWNER	Traditional land management	LMZ	4.27
MANSFIELD SHIRE	HR-GBN-MAN-0083	Gaffneys Creek - Ryan Spur Track	1km W of Gaffneys Creek	FUEL REDUCTION	To provide bushfire protection by reducing overall fuel hazard and bushfire hazard in the landscape.	LMZ	4483.03
GREATER SHEPPARTON CITY	HR-GBN-SHP-0054	Mooroopna - Gemmill Swamp	1km N of Mooroopna	FUEL REDUCTION	To develop fuel reduced areas of sufficient width and continuity to reduce the speed and intensity of bushfires.	BMZ	205.92
MOIRA SHIRE	HR-GBN-NAT-0051	Ulupna - Labetts Track	5km NE of Ulupna	FUEL REDUCTION	To modify the vegetation Abundance across the planned area to assist the Control of Spiny Burr Grass.	LMZ	9.44
BENALLA RURAL CITY	HR-GBN-BEN-0077	Lima - Mt Lindsay Tk	9km SW of Swanpool	FUEL REDUCTION	To develop a fuel reduced area to the East of Pine Plantations .	BMZ	147.64

Local Government Area	Burn Number	Burn Name	General location	Burn type	Land Management Objective	Fire Management Zone	Planned Burn Size (ha)
STRATHBOGIE SHIRE	HR-GBN-SHP-0080	Balmattum -Balmattum NCR	8km West of Violet Town	ECOLOGICAL	To modify the vegetation Abundance across the planned area to assist the Promotion of native plant species.	LMZ	220.03
GREATER SHEPPARTON CITY	HR-GBN-SHP-0008	Arcadia - River Rd	1km North West of Arcadia	FUEL REDUCTION	To develop a fuel reduced area to the West of Arcadia Township.	BMZ	5.4
GREATER SHEPPARTON CITY	HR-GBN-SHP-0006	Shepparton - Chinamans Gardens North	.5km W of Shepparton	FUEL REDUCTION	To develop fuel reduced areas of sufficient width and continuity to reduce the speed and intensity of bushfires.	BMZ	48.57

FFMVic Lead Goulburn District Planned Burns 2026/27

Local Government Area	Burn Number	Burn Name	General location	Burn type	Land Management Objective	Fire Management Zone	Planned Burn Size (ha)
WANGARATTA RURAL CITY	HR-GBN-WAN-0149	Warby-Ovens NP - Perimeter Track	6km W of Killawarra	FUEL REDUCTION	To develop fuel reduced areas of sufficient width and continuity to reduce the speed and intensity of bushfires.	BMZ	280.68
BENALLA RURAL CITY	HR-GBN-BEN-0127	Reef Hills SP - Four Mile Road	5.7km SW of Benalla	FUEL REDUCTION	To develop fuel reduced areas of sufficient width and continuity to reduce the speed and intensity of bushfires.	BMZ	139.83
MANSFIELD SHIRE	HR-GBN-MAN-0149	Woods Point - Dearlove Track	.5km W of Woods Point	FUEL REDUCTION	To develop a fuel reduced area to the West of Woods Point Township.	BMZ	185.26
MANSFIELD SHIRE	HR-GBN-MAN-0148	Woods Point - Noble Spur Track	2.2km S of Woods Point	FUEL REDUCTION	To develop fuel reduced areas of sufficient width and continuity to reduce the speed and intensity of bushfires.	BMZ	516.35
MANSFIELD SHIRE	HR-GBN-MAN-0147	Knockwood - Flourbag Track	2.3km N of Knockwood	FUEL REDUCTION	To develop fuel reduced areas of sufficient width and continuity to reduce the speed and intensity of bushfires.	BMZ	1148.47
MANSFIELD SHIRE	HR-GBN-MAN-0146	Sawmill Settlement - Sawmill Township	.5km E of Sawmill Settlement	FUEL REDUCTION	To provide bushfire protection by reducing overall fuel hazard and bushfire hazard in the landscape.	LMZ	62.25

Local Government Area	Burn Number	Burn Name	General location	Burn type	Land Management Objective	Fire Management Zone	Planned Burn Size (ha)
MANSFIELD SHIRE	HR-GBN-MAN-0145	Sawmill Settlement - Carters Road	1.5km N of Sawmill Settlement	FUEL REDUCTION	To develop a fuel reduced area to the North of Sawmill Settlement .	BMZ	477.59
BENALLA RURAL CITY	HR-GBN-BEN-0126	Toombullup - Tatong Tolmie Road	8.6km NW of Archerton	FUEL REDUCTION	To develop a fuel reduced area to the East of Pine Plantations.	BMZ	387.62
MANSFIELD SHIRE	HR-GBN-MAN-0144	Merrijig - Buttercup Road	8.3km NE of Merrijig	FUEL REDUCTION	To develop fuel reduced areas of sufficient width and continuity to reduce the speed and intensity of bushfires.	BMZ	2350.51
BENALLA RURAL CITY	HR-GBN-BEN-0125	Tatong - Tiger Hill Road South	7.3km SE of Tatong	FUEL REDUCTION	To develop a fuel reduced area to the West of Pine Plantation.	BMZ	2366.56
MANSFIELD SHIRE	HR-GBN-MAN-0111	Upper Goulburn SF - Snake Edwards Divide	0.2km E of Knockwood	FUEL REDUCTION	To develop fuel reduced areas of sufficient width and continuity to reduce the speed and intensity of bushfires.	BMZ	13373.3
MANSFIELD SHIRE	HR-GBN-MAN-0099	Howqua Hills - The Govenors	2km SE of Howqua	FUEL REDUCTION	To develop fuel reduced areas of sufficient width and continuity to reduce the speed and intensity of bushfires.	BMZ	16350.13
MOIRA SHIRE	HR-GBN-NAT-0058	Barmah - Moira Lakes Road	1km NW of Barmah	TRADITIONAL OWNER	Traditional land management	LMZ	7.11
BENALLA RURAL CITY	HR-GBN-WAN-0067	Warby-Ovens NP - Allans Tk	3km NE of Taminick	FUEL REDUCTION	To develop a fuel reduced area to the West of Private property around Baileys Rd.	BMZ	71.5
GREATER SHEPPARTON CITY	HR-GBN-SHP-0035	Shepparton - Hattons Bend	2km W of Shepparton	FUEL REDUCTION	To develop fuel reduced areas of sufficient width and continuity to reduce the speed and intensity of bushfires.	BMZ	47.12
MOIRA SHIRE	HR-GBN-ARW-0011	Lake Rowan - Rowan Swamp	1km S of Lake Rowan	ECOLOGICAL	To modify the vegetation Abundance across the planned area to assist the Control of annual exotic weeds and promote the growth on native forbs and grasses.	LMZ	390.54
MANSFIELD SHIRE	HR-GBN-MAN-0008	Blue Range Creek - Hat Hill north	6km north of Bridge Creek	FUEL REDUCTION	To provide bushfire protection by reducing overall fuel hazard and bushfire hazard in the landscape.	LMZ	325.78

SCHEDULE 2: FFMVic LEAD MURRINDINDI DISTRICT– PLANNED BURNING

FFMVic Lead Murrindindi District Planned Burns 2024/25

Local Government Area	Burn Number	Burn Name	General location	Burn type	Land Management Objective	Fire Management Zone	Planned Burn Size (ha)
MURRINDINDI SHIRE	HR-MUR-TLG-0057	Toolangi - Old Mt Slide Rd	.35km SE of Toolangi	FUEL REDUCTION	To provide bushfire protection by reducing overall fuel hazard and bushfire hazard in the landscape.	LMZ	4.59
MURRINDINDI SHIRE	HR-MUR-MVL-0160	Marysville - Red Hill East	1.5km NE of Marysville	FUEL REDUCTION	To provide the highest level of localised protection to human life, property and community assets identified as highly valued including Marysville Township.	APZ	57.62
MITCHELL SHIRE	HR-MUR-BRD-0159	Broadford - Mt Piper	3.9km W of Broadford	TRADITIONAL OWNER	Traditional land management	LMZ	13.59
MURRINDINDI SHIRE	HR-MUR-KLN-0120	Kinglake - McMahons Rd	1.9km NE of Kinglake	FUEL REDUCTION	To provide bushfire protection by reducing overall fuel hazard and bushfire hazard in the landscape.	LMZ	9.92
MURRINDINDI SHIRE	HR-MUR-ALX-0163	Big River SF - Homestead Tk	17.3km SE of Eildon	FUEL REDUCTION	To provide bushfire protection by reducing overall fuel hazard and bushfire hazard in the landscape.	LMZ	615.49
MURRINDINDI SHIRE	HR-MUR-ALX-0129	Buxton - Cook Tk	1.8km W of Buxton	FUEL REDUCTION	To provide bushfire protection by reducing overall fuel hazard and bushfire hazard in the landscape.	LMZ	210.75
NILLUMBIK SHIRE	HR-MUR-KLN-0078	St Andrews - Wild Dog Creek	3km NE of St Andrews	TRADITIONAL OWNER	To modify the vegetation Structure across the planned area to assist the Promotion of Grassy / Heathy Dry Forest.	BMZ	5.92
YARRA RANGES SHIRE	HR-MUR-MVL-0105	Big River SF - Corn Hill Landscape	5km NE of Matlock	FUEL REDUCTION	To provide bushfire protection by reducing overall fuel hazard and bushfire hazard in the landscape.	LMZ	3000.00
YARRA RANGES SHIRE	HR-MUR-MVL-0104	Big River SF - Oaks Creek Landscape	5km W of Matlock	FUEL REDUCTION	To provide bushfire protection by reducing overall fuel hazard and bushfire hazard in the landscape.	LMZ	2008.00
MURRINDINDI SHIRE	HR-MUR-ALX-0102	Alexandra - Bushland Reserve Tip	1.5km S of Alexandra	TRADITIONAL OWNER	Traditional land management	LMZ	13.35

Local Government Area	Burn Number	Burn Name	General location	Burn type	Land Management Objective	Fire Management Zone	Planned Burn Size (ha)
MANSFIELD SHIRE	HR-MUR-ALX-0091	Big River SF - Enoch Creek	14km SW of Jamieson	FUEL REDUCTION	To develop a fuel reduced area to the East of Enochs Point Township.	BMZ	2200.68
WHITTLESEA CITY	HR-MUR-KLN-0058	Kinglake West - Yellow Creek	6.5km NE of Whittlesea	FUEL REDUCTION	To provide bushfire protection by reducing overall fuel hazard and bushfire hazard in the landscape.	LMZ	407.07
MURRINDINDI SHIRE	HR-MUR-MVL-0079	Marysville - Man O War Creek	1.5km S of Marysville	FUEL REDUCTION	To provide the highest level of localised protection to human life, property and community assets identified as highly valued including Marysville Township.	APZ	79.29
NILLUMBIK SHIRE	HR-MUR-KLN-0052	St Andrews - Lower Everard	4km E of St Andrews	FUEL REDUCTION	To develop fuel reduced areas of sufficient width and continuity to reduce the speed and intensity of bushfires.	BMZ	88.29
MITCHELL SHIRE	HR-MUR-BRD-0092	Flowerdale - McMahons Rd	8km W of Flowerdale	FUEL REDUCTION	To develop fuel reduced areas of sufficient width and continuity to reduce the speed and intensity of bushfires.	BMZ	273.21
MANSFIELD SHIRE	HR-MUR-ALX-0176	Jamieson - Cummings Creek	4.5km NW of Jamieson	FUEL REDUCTION	To develop fuel reduced areas of sufficient width and continuity to reduce the speed and intensity of bushfires.	BMZ	835.62
MURRINDINDI SHIRE	HR-MUR-LEN-0008	Eildon - OEG	3km SE of Eildon	FUEL REDUCTION	To develop a fuel reduced area to the South East of Transmission Lines.	BMZ	477.92
NILLUMBIK SHIRE	HR-MUR-KLN-0032	Pheasant Creek - Goodenia Tk	3.5km SW of Pheasant Creek	FUEL REDUCTION	To develop fuel reduced areas of sufficient width and continuity to reduce the speed and intensity of bushfires.	BMZ	48.64
MURRINDINDI SHIRE	HR-MUR-KLN-0001	KINGLAKE ANDREWS HILL	6KM NNE OF KINGLAKE	FUEL REDUCTION	To develop fuel reduced areas of sufficient width and continuity to reduce the speed and intensity of bushfires.	BMZ	414.26
MITCHELL SHIRE	HR-MUR-BRD-0004	Clonbinane Two tees Rd	apprx 6.5 east of Clonbinane	FUEL REDUCTION	To develop fuel reduced areas of sufficient width and continuity to reduce the speed and intensity of bushfires.	BMZ	257.25
MURRINDINDI SHIRE	HR-MUR-TLG-0008	Mt Robertson Boggy Spur Tk	8 km N of kinglake West	FUEL REDUCTION	To develop fuel reduced areas of sufficient width and continuity to reduce the speed and intensity of bushfires.	BMZ	530.8

Local Government Area	Burn Number	Burn Name	General location	Burn type	Land Management Objective	Fire Management Zone	Planned Burn Size (ha)
MITCHELL SHIRE	HR-MUR-BRD-0017	Tallarooks Freemans Link Rd	9 Km SE of Tallarook township	FUEL REDUCTION	To develop fuel reduced areas of sufficient width and continuity to reduce the speed and intensity of bushfires.	BMZ	111.5
MITCHELL SHIRE	HR-MUR-BRD-0007	Reedy Creek Tonsil Rd	4 Km SE of Reedy Creek	FUEL REDUCTION	To develop fuel reduced areas of sufficient width and continuity to reduce the speed and intensity of bushfires.	BMZ	94.01
MURRINDINDI SHIRE	HR-MUR-TLG-0004	Murrindindi Mt Despair Rd	11Km NE of Glenburn township	FUEL REDUCTION	To develop fuel reduced areas of sufficient width and continuity to reduce the speed and intensity of bushfires.	BMZ	704.45
MURRINDINDI SHIRE	HR-MUR-TLG-0009	Mt Robertson Battery Spur	10 Km N of Pheasant Creek township	FUEL REDUCTION	To provide bushfire protection by reducing overall fuel hazard and bushfire hazard in the landscape.	LMZ	98.95
MITCHELL SHIRE	HR-MUR-BRD-0011	Clonbinane Drag Hill Rd	4 Km Sth of Clonbinane township	FUEL REDUCTION	To provide the highest level of localised protection to human life, property and community assets identified as highly valued including Harwood Plantations.	APZ	130.24
MURRINDINDI SHIRE	HR-MUR-ALX-0013	Black Range Barry Road	7 Km NW Buxton	FUEL REDUCTION	To develop fuel reduced areas of sufficient width and continuity to reduce the speed and intensity of bushfires.	BMZ	868
MURRINDINDI SHIRE	HR-MUR-MVL-0004	Marysville Gilberts Gully	SW edge of Marysville Township	FUEL REDUCTION	To provide the highest level of localised protection to human life, property and community assets identified as highly valued including Marysville Township.	APZ	17.3
MURRINDINDI SHIRE	HR-MUR-MVL-0012	Marysville Eastaugh Rd	4 km WNW of Marysville	FUEL REDUCTION	To build on protection works in adjacent Asset Protection Zone.	BMZ	452.34
NILLUMBIK SHIRE	HR-MUR-KLN-0006	St Andrews Buttermans Tk	5.5 km East of St Andrews	TRADITIONAL OWNER	To develop fuel reduced areas of sufficient width and continuity to reduce the speed and intensity of bushfires.	BMZ	331.44
MURRINDINDI SHIRE	HR-MUR-TLG-0011	Glenburn - Eagles Nest Rd	5km SE of Glenburn	FUEL REDUCTION	To develop fuel reduced areas of sufficient width and continuity to reduce the speed and intensity of bushfires.	BMZ	634.63

Local Government Area	Burn Number	Burn Name	General location	Burn type	Land Management Objective	Fire Management Zone	Planned Burn Size (ha)
MURRINDINDI SHIRE	HR-MUR-MVL-0013	Marysville Kings Rd	Marysville	FUEL REDUCTION	To provide the highest level of localised protection to human life, property and community assets identified as highly valued including Marysville Township.	APZ	14.66

FFMVic Lead Murrindindi District Planned Burns 2025/26

Local Government Area	Burn Number	Burn Name	General location	Burn type	Land Management Objective	Fire Management Zone	Planned Burn Size (ha)
NILLUMBIK SHIRE	HR-MUR-LEN-0024	St Andrews - Wild Dog West	2.4km NE of St Andrews	FUEL REDUCTION	To develop fuel reduced areas of sufficient width and continuity to reduce the speed and intensity of bushfires.	BMZ	19.5
MURRINDINDI SHIRE	HR-MUR-MVL-0164	Marysville SF - Elkannah	1.5km NE of Marysville	FUEL REDUCTION	To provide the highest level of localised protection to human life, property and community assets identified as highly valued including .	APZ	6.82
MURRINDINDI SHIRE	HR-MUR-MVL-0163	Marysville - Tip Hill North	.5km S of Marysville	FUEL REDUCTION	To provide the highest level of localised protection to human life, property and community assets identified as highly valued including .	APZ	7.59
MURRINDINDI SHIRE	HR-MUR-TLG-0053	Flowerdale - Gum Creek Track	8.4km S of Flowerdale	FUEL REDUCTION	To provide bushfire protection by reducing overall fuel hazard and bushfire hazard in the landscape.	LMZ	391.94
MURRINDINDI SHIRE	HR-MUR-KLN-0119	Glenburn - Burgan Tk	4km SW of Glenburn	FUEL REDUCTION	To develop fuel reduced areas of sufficient width and continuity to reduce the speed and intensity of bushfires.	BMZ	373.21
WHITTLESEA CITY	HR-MUR-KLN-0117	Whittlesea - Toorourrong Reserve	5.3km NE of Whittlesea	FUEL REDUCTION	To provide bushfire protection by reducing overall fuel hazard and bushfire hazard in the landscape.	LMZ	21.03
WHITTLESEA CITY	HR-MUR-KLN-0115	Whittlesea - Road 1	6km N of Whittlesea	FUEL REDUCTION	To provide bushfire protection by reducing overall fuel hazard and bushfire hazard in the landscape.	LMZ	186.74
MURRINDINDI SHIRE	HR-MUR-KLN-0114	Kinglake - Parkland Rd East	.8km E of Kinglake	FUEL REDUCTION	To provide bushfire protection by reducing overall fuel hazard and bushfire hazard in the landscape.	LMZ	11.35

MURRINDINDI SHIRE	HR-MUR-KLN-0061	Kinglake - Andrews Hill East	7.5km NE of Kinglake	FUEL REDUCTION	To provide bushfire protection by reducing overall fuel hazard and bushfire hazard in the landscape.	LMZ	481.52
Local Government Area	Burn Number	Burn Name	General location	Burn type	Land Management Objective	Fire Management Zone	Planned Burn Size (ha)
MITCHELL SHIRE	HR-MUR-BRD-0095	Reedy Creek - Dabyminga Creek	5km SE of Reedy Creek	FUEL REDUCTION	To build on protection works in adjacent Asset Protection Zone.	BMZ	881.3
NILLUMBIK SHIRE	HR-MUR-KLN-0055	Pheasant Creek - Boundary Tk	2.5km SE of Kinglake West	FUEL REDUCTION	To develop fuel reduced areas of sufficient width and continuity to reduce the speed and intensity of bushfires.	BMZ	16.24
MURRINDINDI SHIRE	HR-MUR-ALX-0089	Eildon - Mallet Tk	4km S of Eildon	FUEL REDUCTION	To develop fuel reduced areas of sufficient width and continuity to reduce the speed and intensity of bushfires.	BMZ	822.21
MURRINDINDI SHIRE	HR-MUR-MVL-0077	Marysville - Mt Gordon Tower West	3.5km SW of Marysville	FUEL REDUCTION	To build on protection works in adjacent Asset Protection Zone.	BMZ	337.89
MURRINDINDI SHIRE	HR-MUR-TLG-0036	Pheasant Creek - Watsons Rd West	3.5km N of Kinglake West	FUEL REDUCTION	To build on protection works in adjacent Asset Protection Zone.	BMZ	27.73
MURRINDINDI SHIRE	HR-MUR-TLG-0035	Mount Robertson SF - Little Boggy Creek	8.5km NE of Kinglake West	FUEL REDUCTION	To develop fuel reduced areas of sufficient width and continuity to reduce the speed and intensity of bushfires.	BMZ	547.78
WHITTLESEA CITY	HR-MUR-BRD-0094	Whittlesea - Phosphate Rd	8km N of Whittlesea	FUEL REDUCTION	To develop fuel reduced areas of sufficient width and continuity to reduce the speed and intensity of bushfires.	BMZ	816.05
NILLUMBIK SHIRE	HR-MUR-KLN-0053	St Andrews - Mt Everard East	6km NE of St Andrews	FUEL REDUCTION	To develop fuel reduced areas of sufficient width and continuity to reduce the speed and intensity of bushfires.	BMZ	265.07
MURRINDINDI SHIRE	HR-MUR-TLG-0027	Murrindindi - Bull Ck Rd	14km E of Glenburn	FUEL REDUCTION	To provide bushfire protection by reducing overall fuel hazard and bushfire hazard in the landscape.	LMZ	340.72
MITCHELL SHIRE	HR-MUR-BRD-0062	Tallarook - Seed Tk	8.5km SE of Tallarook	FUEL REDUCTION	To develop fuel reduced areas of sufficient width and continuity to reduce the speed and intensity of bushfires.	BMZ	53.45
MITCHELL SHIRE	HR-MUR-BRD-0061	Clonbinane - Raynors Rd	6km E of Heathcote Junction	FUEL REDUCTION	To build on protection works in adjacent Asset Protection Zone.	BMZ	313.29

Local Government Area	Burn Number	Burn Name	General location	Burn type	Land Management Objective	Fire Management Zone	Planned Burn Size (ha)
MURRINDINDI SHIRE	HR-MUR-ALX-0055	Torbreck Station - Arthur Creek	18km SE of Eildon	FUEL REDUCTION	To develop fuel reduced areas of sufficient width and continuity to reduce the speed and intensity of bushfires.	BMZ	751.94
MURRINDINDI SHIRE	HR-MUR-MVL-0007	BIG RIVER VANS RD	20KM ENE OF MARYSVILLE	FUEL REDUCTION	To develop fuel reduced areas of sufficient width and continuity to reduce the speed and intensity of bushfires.	BMZ	1534.44
MITCHELL SHIRE	HR-MUR-BRD-0015	Wandong South Mountain Rd	4 Km ESE Heathcote Junction	FUEL REDUCTION	To provide the highest level of localised protection to human life, property and community assets identified as highly valued including Wandong and Heathcote Junction townships.	APZ	36.42
MURRINDINDI SHIRE	HR-MUR-ALX-0012	Black range North Eastern Rd	11 Km W of Taggerty township	FUEL REDUCTION	To provide bushfire protection by reducing overall fuel hazard and bushfire hazard in the landscape.	LMZ	837.4
MURRINDINDI SHIRE	HR-MUR-ALX-0010	BLACK RANGE - SIMMOND TRACK	5KM SE OF LIMESTONE	FUEL REDUCTION	To develop fuel reduced areas of sufficient width and continuity to reduce the speed and intensity of bushfires.	BMZ	199.24
MURRINDINDI SHIRE	HR-MUR-ALX-0011	Buxton Tin Creek Tk	3.5 km NW of Buxton	FUEL REDUCTION	To develop fuel reduced areas of sufficient width and continuity to reduce the speed and intensity of bushfires.	BMZ	135.3
MURRINDINDI SHIRE	HR-MUR-KLN-0021	Castella Healesville Kinglake Rd	2.5km west of Castella	FUEL REDUCTION	To develop a fuel reduced area to the West of Melba Hwy.	BMZ	268.47
MITCHELL SHIRE	HR-MUR-BRD-0025	TALLAROOK SF FLAT ROCK TK	9.5Km NNE of Broadford	FUEL REDUCTION	To develop fuel reduced areas of sufficient width and continuity to reduce the speed and intensity of bushfires.	BMZ	168.8
MURRINDINDI SHIRE	HR-MUR-TLG-0006	Glenburn - Powerlines	4.3km S of Glenburn	FUEL REDUCTION	To develop a fuel reduced area to the East of Melba Hwy.	BMZ	138.41
MITCHELL SHIRE	HR-MUR-BRD-0026	TALLAROOK SF TRAWOOL RESERVOIR WEST	5 Km East of Tallarook	FUEL REDUCTION	To provide bushfire protection by reducing overall fuel hazard and bushfire hazard in the landscape.	LMZ	269.4
MURRINDINDI SHIRE	HR-MUR-ALX-0055	Torbreck Station - Arthur Creek	18km SE of Eildon	FUEL REDUCTION	To develop fuel reduced areas of sufficient width and continuity to reduce the speed and intensity of bushfires.	BMZ	751.94

FFMVic Lead Murrindindi District Planned Burns 2026/27

Local Government Area	Burn Number	Burn Name	General location	Burn type	Land Management Objective	Fire Management Zone	Planned Burn Size (ha)
MITCHELL SHIRE	HR-MUR-BRD-0156	Clonbinane - Road 55	9.3km W of Flowerdale	FUEL REDUCTION	To provide bushfire protection by reducing overall fuel hazard and bushfire hazard in the landscape.	LMZ	190.12
WHITTLESEA CITY	HR-MUR-KLN-0118	Kinglake West - Cascade Rd 10	3.9km NW of Kinglake West	FUEL REDUCTION	To provide bushfire protection by reducing overall fuel hazard and bushfire hazard in the landscape.	LMZ	202.82
MURRINDINDI SHIRE	HR-MUR-ALX-0105	Alexandra - Alexandra Bushland Reserve Lucky Mine	1km SE of Alexandra	ECOLOGICAL	To modify the vegetation Abundance across the planned area to assist the Promotion of Native Plant Species.	LMZ	8.68
MURRINDINDI SHIRE	HR-MUR-KLN-0062	Kinglake - Easement Tk	6km SW of Glenburn	FUEL REDUCTION	To provide bushfire protection by reducing overall fuel hazard and bushfire hazard in the landscape.	LMZ	233.16
MURRINDINDI SHIRE	HR-MUR-ALX-0093	Eildon - Dry Creek	7km NW of Eildon	FUEL REDUCTION	To develop fuel reduced areas of sufficient width and continuity to reduce the speed and intensity of bushfires.	BMZ	1277.9
MITCHELL SHIRE	HR-MUR-KLN-0059	Flowerdale - Road 26	9.5km SW of Flowerdale	FUEL REDUCTION	To develop fuel reduced areas of sufficient width and continuity to reduce the speed and intensity of bushfires.	BMZ	155.98
MURRINDINDI SHIRE	HR-MUR-ALX-0092	Black Range SF - Tower Tk	3.5km NW of Taggerty	FUEL REDUCTION	To provide bushfire protection by reducing overall fuel hazard and bushfire hazard in the landscape.	LMZ	198.72
MITCHELL SHIRE	HR-MUR-BRD-0096	Kinglake West - Road 21	5.5km N of Kinglake West	FUEL REDUCTION	To develop a fuel reduced area to the East of Wallaby Channel Aquaduct.	BMZ	192.41
MITCHELL SHIRE	HR-MUR-KLN-0057	Flowerdale - Road 51	8km SW of Flowerdale	FUEL REDUCTION	To build on protection works in adjacent Asset Protection Zone.	BMZ	364.32

Local Government Area	Burn Number	Burn Name	General location	Burn type	Land Management Objective	Fire Management Zone	Planned Burn Size (ha)
MITCHELL SHIRE	HR-MUR-KLN-0056	Flowerdale - Road 39	7.5km SW of Flowerdale	FUEL REDUCTION	To develop fuel reduced areas of sufficient width and continuity to reduce the speed and intensity of bushfires.	BMZ	259.98
MURRINDINDI SHIRE	HR-MUR-ALX-0088	Torbreck Station - Second Creek	22km NE of Marysville	FUEL REDUCTION	To provide bushfire protection by reducing overall fuel hazard and bushfire hazard in the landscape.	LMZ	1074.15
MURRINDINDI SHIRE	HR-MUR-ALX-0087	Torbreck Station - Ridge Tk	21km SE of Eildon	FUEL REDUCTION	To develop fuel reduced areas of sufficient width and continuity to reduce the speed and intensity of bushfires.	BMZ	646.72
YARRA RANGES SHIRE	HR-MUR-MVL-0081	Big River SF - Little Creek Tk	24km W of Marysville	FUEL REDUCTION	To provide bushfire protection by reducing overall fuel hazard and bushfire hazard in the landscape.	LMZ	2035.71
MURRINDINDI SHIRE	HR-MUR-MVL-0076	Marysville - Mt Gordon Township	1.5km W of Marysville	FUEL REDUCTION	To provide the highest level of localised protection to human life, property and community assets identified as highly valued including Marysville Township.	APZ	240.17
MURRINDINDI SHIRE	HR-MUR-ALX-0085	Black Range SF - Falls Creek Tk	9km SE of Murrindindi	FUEL REDUCTION	To develop fuel reduced areas of sufficient width and continuity to reduce the speed and intensity of bushfires.	BMZ	194.18
MURRINDINDI SHIRE	HR-MUR-TLG-0034	Mount Robertson SF - Break ODay Spur	9km NE of Kinglake West	FUEL REDUCTION	To develop fuel reduced areas of sufficient width and continuity to reduce the speed and intensity of bushfires.	BMZ	412.87
MURRINDINDI SHIRE	HR-MUR-TLG-0033	Mount Robertson SF - Six Mile Creek	7km SE of Flowerdale	FUEL REDUCTION	To develop fuel reduced areas of sufficient width and continuity to reduce the speed and intensity of bushfires.	BMZ	489.88
YARRA RANGES SHIRE	HR-MUR-KLN-0054	Castella - Brock Spur East	5km E of Kinglake	FUEL REDUCTION	To develop a fuel reduced area to the West of Melba Hwy.	BMZ	340.43
MITCHELL SHIRE	HR-MUR-BRD-0093	Clonbinane - Comet Creek	9km E of Heathcote Junction	FUEL REDUCTION	To develop fuel reduced areas of sufficient width and continuity to reduce the speed and intensity of bushfires.	BMZ	299.87
MITCHELL SHIRE	HR-MUR-KLN-0051	Flowerdale - Strath Tower	8.5km SW of Flowerdale	FUEL REDUCTION	To develop a fuel reduced area to the North of Strath Fire Tower and Radio Site.	BMZ	128.21

Local Government Area	Burn Number	Burn Name	General location	Burn type	Land Management Objective	Fire Management Zone	Planned Burn Size (ha)
MURRINDINDI SHIRE	HR-MUR-ALX-0083	Highlands - Switzerland Range	9.5km N of Yea	FUEL REDUCTION	To provide bushfire protection by reducing overall fuel hazard and bushfire hazard in the landscape.	LMZ	38.4
MITCHELL SHIRE	HR-MUR-BRD-0063	Flowerdale - Jones Rd	5.5km SW of Flowerdale	FUEL REDUCTION	To develop fuel reduced areas of sufficient width and continuity to reduce the speed and intensity of bushfires.	BMZ	237.99
MURRINDINDI SHIRE	HR-MUR-ALX-0054	Enochs Point - Supplejack Creek	25km SE of Eildon	FUEL REDUCTION	To develop fuel reduced areas of sufficient width and continuity to reduce the speed and intensity of bushfires.	BMZ	2488.31
MITCHELL SHIRE	HR-MUR-BRD-0002	FLOWERDALE SILVER CRK NORTH	4.3KM NNW OF HAZELDENE	FUEL REDUCTION	To develop fuel reduced areas of sufficient width and continuity to reduce the speed and intensity of bushfires.	BMZ	323.2
MITCHELL SHIRE	HR-MUR-BRD-0003	FLOWERDALE FIREWOOD NO 2 TK	3.8KM NNW OF HAZELDENE	FUEL REDUCTION	To develop fuel reduced areas of sufficient width and continuity to reduce the speed and intensity of bushfires.	BMZ	72.1
MITCHELL SHIRE	HR-MUR-KLN-0007	Flowerdale Fire Suppression Stream	7 KM WSW OF Flowerdale	FUEL REDUCTION	To develop fuel reduced areas of sufficient width and continuity to reduce the speed and intensity of bushfires.	BMZ	218.77
MURRINDINDI SHIRE	HR-MUR-KLN-0002	KINGLAKE STRINGYBARK TK	4KM NE OF KINGLAKE	FUEL REDUCTION	To develop fuel reduced areas of sufficient width and continuity to reduce the speed and intensity of bushfires.	BMZ	161.91
MURRINDINDI SHIRE	HR-MUR-TLG-0007	Glenburn Two Hills Rd	5.5 ESE of Glenburn	FUEL REDUCTION	To develop fuel reduced areas of sufficient width and continuity to reduce the speed and intensity of bushfires.	BMZ	25.3
MURRINDINDI SHIRE	HR-MUR-MVL-0008	Taponga Rough Hill Rd	28 Km S of Eildon township	FUEL REDUCTION	To develop fuel reduced areas of sufficient width and continuity to reduce the speed and intensity of bushfires.	BMZ	560.99
MITCHELL SHIRE	HR-MUR-BRD-0016	TALLAROOKS - MOUNTAIN TK	10KM SE OF TALLAROOK TOWNSHIP	FUEL REDUCTION	To develop fuel reduced areas of sufficient width and continuity to reduce the speed and intensity of bushfires.	BMZ	48.69
MITCHELL SHIRE	HR-MUR-BRD-0041	Tallarooks Freemans Rd	8 Km SE of Tallarook township	FUEL REDUCTION	To develop fuel reduced areas of sufficient width and continuity to reduce the speed and intensity of bushfires.	BMZ	63.78

Local Government Area	Burn Number	Burn Name	General location	Burn type	Land Management Objective	Fire Management Zone	Planned Burn Size (ha)
MITCHELL SHIRE	HR-MUR-BRD-0006	TALLAROOKS - WHEELERS TK	8KM SE OF TALLAROOK TOWNSHIP	FUEL REDUCTION	To provide the highest level of localised protection to human life, property and community assets identified as highly valued including .	APZ	105.6
MITCHELL SHIRE	HR-MUR-BRD-0018	Reedy Creek Peels Rd	3 Km S of Reedy Creek	FUEL REDUCTION	To build on protection works in adjacent Asset Protection Zone.	BMZ	104.93
MITCHELL SHIRE	HR-MUR-BRD-0008	Reedy Creek Murchison Rd	5 Km SE of Reedy Creek	FUEL REDUCTION	To develop fuel reduced areas of sufficient width and continuity to reduce the speed and intensity of bushfires.	BMZ	165.35
MITCHELL SHIRE	HR-MUR-BRD-0009	Reedy Creek Doctors Link Tk	4 Km S of Reedy Creek	FUEL REDUCTION	To provide the highest level of localised protection to human life, property and community assets identified as highly valued including within the Reedy Creek Vicinity.	APZ	173.97
NILLUMBIK SHIRE	HR-MUR-KLN-0003	Pheasant Creek Mt Sugarloaf Rd	5 Km South of Kinglake West	FUEL REDUCTION	To develop fuel reduced areas of sufficient width and continuity to reduce the speed and intensity of bushfires.	BMZ	349.26
MITCHELL SHIRE	HR-MUR-TLG-0010	Mt Disappointment SF Road 24	8 Km Nth of Kinglake West township	FUEL REDUCTION	To develop fuel reduced areas of sufficient width and continuity to reduce the speed and intensity of bushfires.	BMZ	37.19
MURRINDINDI SHIRE	HR-MUR-MVL-0009	MARYSVILLE - WILKS CREEK TRAIL	2KM S OF MARYSVILLE	FUEL REDUCTION	To provide the highest level of localised protection to human life, property and community assets identified as highly valued including Marysville Township.	APZ	20.33
MURRINDINDI SHIRE	HR-MUR-MVL-0010	Marysville Triangle Rd	1 Km W of Marysville	FUEL REDUCTION	To provide the highest level of localised protection to human life, property and community assets identified as highly valued including Marysville Township.	APZ	17.27
MURRINDINDI SHIRE	HR-MUR-KLN-0005	Kinglake NP Candlebark Tk	9 Km N of Kinglake township	FUEL REDUCTION	To provide bushfire protection by reducing overall fuel hazard and bushfire hazard in the landscape.	LMZ	223.1
MITCHELL SHIRE	HR-MUR-BRD-0020	Clonbinane Quarry Rd	4Km E of Clonbinane township	FUEL REDUCTION	To provide bushfire protection by reducing overall fuel hazard and bushfire hazard in the landscape.	LMZ	625.34

Local Government Area	Burn Number	Burn Name	General location	Burn type	Land Management Objective	Fire Management Zone	Planned Burn Size (ha)
MITCHELL SHIRE	HR-MUR-BRD-0022	Clonbinane Escreets Rd	6 Km SE of Clonbinane township	FUEL REDUCTION	To develop fuel reduced areas of sufficient width and continuity to reduce the speed and intensity of bushfires.	BMZ	498.75
MITCHELL SHIRE	HR-MUR-BRD-0012	CLONBINANE - BOUNDARY ROAD	3KM SE OF CLONBINANE TOWNSHIP	FUEL REDUCTION	To develop fuel reduced areas of sufficient width and continuity to reduce the speed and intensity of bushfires.	BMZ	162.4
MURRINDINDI SHIRE	HR-MUR-ALX-0007	Black range Whiting Break	8 Km SW of Taggerty township	FUEL REDUCTION	To develop a fuel reduced area to the West of HVP Pine Plantation.	BMZ	105.7
MURRINDINDI SHIRE	HR-MUR-ALX-0003	BLACK RANGE - WHANREGARARWEN	12KM SW OF ALEXANDRA TOWNSHIP	FUEL REDUCTION	To provide bushfire protection by reducing overall fuel hazard and bushfire hazard in the landscape.	LMZ	139.02
MURRINDINDI SHIRE	HR-MUR-ALX-0019	Black range Mill Creek Rd	6 Km SW of Taggerty township	FUEL REDUCTION	To develop fuel reduced areas of sufficient width and continuity to reduce the speed and intensity of bushfires.	BMZ	134.85
MURRINDINDI SHIRE	HR-MUR-ALX-0006	BLACK RANGE - INGRAMS RD	11KM W OF TAGGERTY TOWNSHIP	FUEL REDUCTION	To provide bushfire protection by reducing overall fuel hazard and bushfire hazard in the landscape.	LMZ	523.11
MURRINDINDI SHIRE	HR-MUR-ALX-0008	Black Range Higginbotham Tk	7 Km NE Murrindindi	FUEL REDUCTION	To develop fuel reduced areas of sufficient width and continuity to reduce the speed and intensity of bushfires.	BMZ	812.78
MURRINDINDI SHIRE	HR-MUR-MVL-0022	BIG RIVER SF - EILDON WARBURTON RD	15KM SE OF EILDON	FUEL REDUCTION	To develop fuel reduced areas of sufficient width and continuity to reduce the speed and intensity of bushfires.	BMZ	162.15
MITCHELL SHIRE	HR-MUR-BRD-0013	TALLAROOK SF TRAWOOL RESERVOIR EAST A	8 km east of Tallarook	FUEL REDUCTION	To provide bushfire protection by reducing overall fuel hazard and bushfire hazard in the landscape.	LMZ	228.64
MITCHELL SHIRE	HR-MUR-BRD-0014	Tallarook SF Flynns Rd C	5km N of Strath Creek	FUEL REDUCTION	To develop fuel reduced areas of sufficient width and continuity to reduce the speed and intensity of bushfires.	BMZ	142.2
MITCHELL SHIRE	HR-MUR-BRD-0023	Tallarook SF Flynns Rd B	5KM N OF STRATH CREEK	FUEL REDUCTION	To develop fuel reduced areas of sufficient width and continuity to reduce the speed and intensity of bushfires.	BMZ	83.45

Local Government Area	Burn Number	Burn Name	General location	Burn type	Land Management Objective	Fire Management Zone	Planned Burn Size (ha)
MURRINDINDI SHIRE	HR-MUR-ALX-0015	Rubicon SF South Corduroy Crk Rd B	appx 10.5 km SSE of Snobs Creek	FUEL REDUCTION	To develop fuel reduced areas of sufficient width and continuity to reduce the speed and intensity of bushfires.	BMZ	226.12
MITCHELL SHIRE	HR-MUR-BRD-0024	Reedy Creek Leviathan Rd	apprx 3km South of Reedy Creek	FUEL REDUCTION	To provide the highest level of localised protection to human life, property and community assets identified as highly valued including Clonbinane and Reedy Creek Communities.	APZ	92.9
MITCHELL SHIRE	HR-MUR-KLN-0011	HAZELDENE ROAD 7	APPX 4 km SSW of Hazeldene	FUEL REDUCTION	To provide the highest level of localised protection to human life, property and community assets identified as highly valued including .	APZ	104.63
MURRINDINDI SHIRE	HR-MUR-KLN-0009	Kinglake NP Captains Crk Rd	apprx 7km SW of Glenburn	FUEL REDUCTION	To develop fuel reduced areas of sufficient width and continuity to reduce the speed and intensity of bushfires.	BMZ	526.83
MURRINDINDI SHIRE	HR-MUR-MVL-0005	Marysville Mt Gordon Tower	4 km NW of Marysville	FUEL REDUCTION	To provide the highest level of localised protection to human life, property and community assets identified as highly valued including Mt Gordon Tower.	APZ	12.61
MURRINDINDI SHIRE	HR-MUR-ALX-0020	Black Range Boundary Rd	5 Km East of Limestone	FUEL REDUCTION	To develop fuel reduced areas of sufficient width and continuity to reduce the speed and intensity of bushfires.	BMZ	122.52
MANSFIELD SHIRE	HR-MUR-LEN-0001	Bonnie Doon - Maintongoon Rd Candling	7km S of Bonnie Doon	FUEL REDUCTION	To provide bushfire protection by reducing overall fuel hazard and bushfire hazard in the landscape.	LMZ	77.6
YARRA RANGES SHIRE	3MMV0001	Big river Frenchmans Creek	fire edge 3 KM NW OF MATLOCK	FUEL REDUCTION	To provide bushfire protection by reducing overall fuel hazard and bushfire hazard in the landscape.	LMZ	5186.13
MITCHELL SHIRE	HR-MUR-BRD-0042	TALLAROOK SF TRAWOOL RESERVOIR EAST B	8 km East of Tallarook	FUEL REDUCTION	To provide bushfire protection by reducing overall fuel hazard and bushfire hazard in the landscape.	LMZ	226.8
YARRA RANGES SHIRE	HR-MUR-MVL-0105	Big River SF - Corn Hill Landscape	5km NE of Matlock	FUEL REDUCTION	To provide bushfire protection by reducing overall fuel hazard and bushfire hazard in the landscape.	LMZ	11698.00

Local Government Area	Burn Number	Burn Name	General location	Burn type	Land Management Objective	Fire Management Zone	Planned Burn Size (ha)
YARRA RANGES SHIRE	HR-MUR-MVL-0104	Big River SF - Oaks Creek Landscape	5km W of Matlock	FUEL REDUCTION	To provide bushfire protection by reducing overall fuel hazard and bushfire hazard in the landscape.	LMZ	14322.00

SCHEDULE 3: FFMVic LEAD OVENS DISTRICT – PLANNED BURNING

FFMVic Lead Ovens District Planned Burns 2024/25

Local Government Area	Burn Number	Burn Name	General location	Burn type	Land Management Objective	Fire Management Zone	Planned Burn Size (ha)
WODONGA CITY	HR-OVE-BEE-0214	Leneva - Mt Baranduda APZ North	7km N of Yackandandah	FUEL REDUCTION	To provide the highest level of localised protection to human life, property and community assets identified as highly valued including Mt Baranduda Communications infrastructure.	APZ	7.02
INDIGO SHIRE	HR-OVE-BEE-0213	Chiltern-Mt Pilot NP - Mt Barambogie Fire Tower	10km SW of Chiltern	FUEL REDUCTION	To provide the highest level of localised protection to human life, property and community assets identified as highly valued including Mt Barambogie Fire Tower.	APZ	10.27
INDIGO SHIRE	HR-OVE-BEE-0210	Beechworth HP - One Tree Track	1.3km NW of Beechworth	FUEL REDUCTION	To provide the highest level of localised protection to human life, property and community assets identified as highly valued including Beechworth Township.	APZ	60.78
INDIGO SHIRE	HR-OVE-BEE-0205	Back Creek - Nine Acre Track	6.2km SW of Yackandandah	FUEL REDUCTION	To develop a fuel reduced area to the North East of HVP Pine Plantation.	BMZ	45.86
INDIGO SHIRE	HR-OVE-BEE-0204	Beechworth - Orchard Track	4.8km SE of Beechworth	FUEL REDUCTION	To develop fuel reduced areas of sufficient width and continuity to reduce the speed and intensity of bushfires.	BMZ	26.71
ALPINE SHIRE	HR-OVE-MYT-0217	Happy Valley - Rosewhite Track	7.6km SW of Dederang	FUEL REDUCTION	To develop fuel reduced areas of sufficient width and continuity to reduce the speed and intensity of bushfires.	BMZ	483.77
ALPINE SHIRE	HR-OVE-BRT-0207	Wandiligong - Nolans Creek	7.2km NW of Harrietville	FUEL REDUCTION	To develop fuel reduced areas of sufficient width and continuity to reduce the speed and intensity of bushfires.	BMZ	1696.69

Local Government Area	Burn Number	Burn Name	General location	Burn type	Land Management Objective	Fire Management Zone	Planned Burn Size (ha)
ALPINE SHIRE	HR-OVE-MYT-0215	Dederang - Mount Jack Track	2km NW of Dederang	FUEL REDUCTION	To develop fuel reduced areas of sufficient width and continuity to reduce the speed and intensity of bushfires.	BMZ	1072.26
WANGARATTA RURAL CITY	HR-OVE-MYT-0213	Carboor Upper - Parkinson Road	4.0km W of Carboor Upper	FUEL REDUCTION	To develop fuel reduced areas of sufficient width and continuity to reduce the speed and intensity of bushfires.	BMZ	128.19
ALPINE SHIRE	HR-OVE-MYT-0207	Buckland - Buffalo Range Track SFB	21.6km SW of Harrietville	FUEL REDUCTION	To develop fuel reduced areas of sufficient width and continuity to reduce the speed and intensity of bushfires.	BMZ	10.12
WANGARATTA RURAL CITY	HR-OVE-MYT-0206	Wabonga - Cobbler Lake Track SFB	31km SE of Cheshunt	FUEL REDUCTION	To provide bushfire protection by reducing overall fuel hazard and bushfire hazard in the landscape.	LMZ	11.29
ALPINE SHIRE	HR-OVE-BRT-0201	Selwyn - Gunns Track SFB	8.8km SW of Harrietville	FUEL REDUCTION	To provide bushfire protection by reducing overall fuel hazard and bushfire hazard in the landscape.	LMZ	37.25
ALPINE SHIRE	HR-OVE-BRT-0200	Selwyn - Pheasant Creek Track SFB	12.5km SW of Harrietville	FUEL REDUCTION	To provide bushfire protection by reducing overall fuel hazard and bushfire hazard in the landscape.	LMZ	47.14
ALPINE SHIRE	HR-OVE-MYT-0161	Havilah - Havilah Creek	3.8km SE of Havilah	FUEL REDUCTION	To develop fuel reduced areas of sufficient width and continuity to reduce the speed and intensity of bushfires.	BMZ	1539.19
ALPINE SHIRE	HR-OVE-MYT-0140	Barwidgee - Road 19	6.2km NE of Myrtleford	FUEL REDUCTION	To provide bushfire protection by reducing overall fuel hazard and bushfire hazard in the landscape.	LMZ	240.31
WODONGA CITY	HR-OVE-BEE-0102	Baranduda - Cobs Track	5.5km SW of Baranduda	FUEL REDUCTION	To develop fuel reduced areas of sufficient width and continuity to reduce the speed and intensity of bushfires.	BMZ	427.23
INDIGO SHIRE	HR-OVE-BEE-0095	Chiltern - Echidna Track	2.4km NE of Chiltern	FUEL REDUCTION	To develop fuel reduced areas of sufficient width and continuity to reduce the speed and intensity of bushfires.	BMZ	59.71
WANGARATTA RURAL CITY	HR-OVE-WHT-0028	Edi - Fletchers Road	4.4km W of Edi	FUEL REDUCTION	To develop fuel reduced areas of sufficient width and continuity to reduce the speed and intensity of bushfires.	BMZ	227.59
ALPINE SHIRE	HR-OVE-MYT-0096	Buffalo Creek - Long Gully Track	6.4km SE of Buffalo Creek	FUEL REDUCTION	To develop fuel reduced areas of sufficient width and continuity to reduce the speed and intensity of bushfires.	BMZ	432.68

Local Government Area	Burn Number	Burn Name	General location	Burn type	Land Management Objective	Fire Management Zone	Planned Burn Size (ha)
ALPINE SHIRE	HR-OVE-BRT-0068	Mount Buffalo - Parks Office FRB	1km W of Mount Buffalo	FUEL REDUCTION	To provide the highest level of localised protection to human life, property and community assets identified as highly valued including Parks Victoria Office.	APZ	6.26
ALPINE SHIRE	HR-OVE-BRT-0067	Mount Buffalo - Chalet FRB	0.1km N of Mount Buffalo	FUEL REDUCTION	To provide the highest level of localised protection to human life, property and community assets identified as highly valued including Mt Buffalo Chalet.	APZ	17.54
WANGARATTA RURAL CITY	HR-OVE-WHT-0022	Cheshunt South - Long Spur Track	14km SW of Cheshunt	FUEL REDUCTION	To develop fuel reduced areas of sufficient width and continuity to reduce the speed and intensity of bushfires.	BMZ	807.59
ALPINE SHIRE	HR-OVE-MBY-0028	Tawonga - Mountain Creek Road	9km NE of Mt Beauty	FUEL REDUCTION	To provide bushfire protection by reducing overall fuel hazard and bushfire hazard in the landscape.	LMZ	77.31
ALPINE SHIRE	HR-OVE-MYT-0033	Buckland - Devils Creek East	5.8km E of Wandiligong	FUEL REDUCTION	To develop fuel reduced areas of sufficient width and continuity to reduce the speed and intensity of bushfires.	BMZ	2058.69
INDIGO SHIRE	HR-OVE-BEE-0052	Mt Stanley - Granite Creek Road	5km SE of Stanley	FUEL REDUCTION	To develop fuel reduced areas of sufficient width and continuity to reduce the speed and intensity of bushfires.	BMZ	362.04
ALPINE SHIRE	HR-OVE-MYT-0017	Rosewhite - McCormack Track	9km SE of Myrtleford	FUEL REDUCTION	To develop fuel reduced areas of sufficient width and continuity to reduce the speed and intensity of bushfires.	BMZ	474.61
INDIGO SHIRE	HR-OVE-BEE-0029	Staghorn Flat - Mt Murramurrangbong Track	20km Southsoutheast of Wodonga	FUEL REDUCTION	To develop fuel reduced areas of sufficient width and continuity to reduce the speed and intensity of bushfires.	BMZ	188.12
INDIGO SHIRE	HR-OVE-BEE-0003	Springhurst - West Triangle Road	9km SE of Springhurst	FUEL REDUCTION	To provide the highest level of localised protection to human life, property and community assets identified as highly valued including Mt Buffalo Chalet.	APZ	846.97

FFMVic Lead Ovens District Planned Burns 2025/26

Local Government Area	Burn Number	Burn Name	General location	Burn type	Land Management Objective	Fire Management Zone	Planned Burn Size (ha)
WANGARATTA RURAL CITY	HR-OVE-MYT-0234	Murmungee - Ortons Spur Track	3.1km S of Murmungee	FUEL REDUCTION	To develop fuel reduced areas of sufficient width and continuity to reduce the speed and intensity of bushfires.	BMZ	419.95
ALPINE SHIRE	HR-OVE-MYT-0232	Mount Buffalo NP - Sandy Creek Spur	20km S of Myrtleford	FUEL REDUCTION	To provide bushfire protection by reducing overall fuel hazard and bushfire hazard in the landscape.	LMZ	833.89
INDIGO SHIRE	HR-OVE-BEE-0217	Chiltern-Mt Pilot NP - Flat Rock Track	4.3km NE of Eldorado	FUEL REDUCTION	To develop fuel reduced areas of sufficient width and continuity to reduce the speed and intensity of bushfires.	BMZ	146.83
INDIGO SHIRE	HR-OVE-MYT-0220	Kergunyah - Condons Road	6.5km SW of Kergunyah	FUEL REDUCTION	To develop fuel reduced areas of sufficient width and continuity to reduce the speed and intensity of bushfires.	BMZ	25.52
INDIGO SHIRE	HR-OVE-BEE-0211	Beechworth HP - Fiddes Track	2.3km NW of Beechworth	FUEL REDUCTION	To provide the highest level of localised protection to human life, property and community assets identified as highly valued including Beechworth Township.	APZ	76.55
INDIGO SHIRE	HR-OVE-BEE-0208	Chiltern - Tank Track	0.5km N of Chiltern	FUEL REDUCTION	To develop fuel reduced areas of sufficient width and continuity to reduce the speed and intensity of bushfires.	BMZ	36.74
INDIGO SHIRE	HR-OVE-BEE-0207	Chiltern-Mt Pilot NP - Goldings Track	9.1km NW of Yackandandah	FUEL REDUCTION	To develop fuel reduced areas of sufficient width and continuity to reduce the speed and intensity of bushfires.	BMZ	361.48
WANGARATTA RURAL CITY	HR-OVE-WHT-0044	Edi - Homes Track	5.6km S of Moyhu	FUEL REDUCTION	To develop fuel reduced areas of sufficient width and continuity to reduce the speed and intensity of bushfires.	BMZ	225.08
WANGARATTA RURAL CITY	HR-OVE-MYT-0219	Edi Upper - Porters Track	4km E of Whitfield	FUEL REDUCTION	To develop fuel reduced areas of sufficient width and continuity to reduce the speed and intensity of bushfires.	BMZ	3048.58
ALPINE SHIRE	HR-OVE-MYT-0216	Buffalo Creek - Ellens Lane	4.5km S of Myrtleford	FUEL REDUCTION	To develop fuel reduced areas of sufficient width and continuity to reduce the speed and intensity of bushfires.	BMZ	125.09
ALPINE SHIRE	HR-OVE-BRT-0206	Mount Buffalo NP - Twin Falls Gorge	7.8km NW of Porepunkah	FUEL REDUCTION	To provide bushfire protection by reducing overall fuel hazard and bushfire hazard in the landscape.	LMZ	949.91

Local Government Area	Burn Number	Burn Name	General location	Burn type	Land Management Objective	Fire Management Zone	Planned Burn Size (ha)
WANGARATTA RURAL CITY	HR-OVE-MYT-0214	Carboor East - SEC Track	1km S of Carboor East	FUEL REDUCTION	To develop fuel reduced areas of sufficient width and continuity to reduce the speed and intensity of bushfires.	BMZ	40.73
INDIGO SHIRE	HR-OVE-BEE-0202	Stanley - Ritchies Track	1.1km W of Stanley	FUEL REDUCTION	To provide the highest level of localised protection to human life, property and community assets identified as highly valued including Stanley Township.	APZ	56.13
ALPINE SHIRE	HR-OVE-BRT-0202	Buckland - Demon Ridge SFB	6.6km SW of Wandiligong	FUEL REDUCTION	To develop fuel reduced areas of sufficient width and continuity to reduce the speed and intensity of bushfires.	BMZ	33.19
ALPINE SHIRE	HR-OVE-MYT-0151	Kancoona - Berti Road	1.9km S of Kancoona	FUEL REDUCTION	To provide bushfire protection by reducing overall fuel hazard and bushfire hazard in the landscape.	LMZ	1670.92
ALPINE SHIRE	HR-OVE-MBY-0044	Falls Creek - Road 24	3.6km NW of Falls Creek	FUEL REDUCTION	To provide bushfire protection by reducing overall fuel hazard and bushfire hazard in the landscape.	LMZ	215.86
WANGARATTA RURAL CITY	HR-OVE-WHT-0034	Meadow Creek - Braines Lane	2.3km W of Meadow Creek	FUEL REDUCTION	To develop fuel reduced areas of sufficient width and continuity to reduce the speed and intensity of bushfires.	BMZ	432.72
ALPINE SHIRE	HR-OVE-MYT-0138	Mudgegonga - Butterworths Lane	6km NE of Mudgegonga	FUEL REDUCTION	To provide bushfire protection by reducing overall fuel hazard and bushfire hazard in the landscape.	LMZ	787.04
ALPINE SHIRE	HR-OVE-MYT-0070	Gapsted - West End Track	5.7km N of Myrtleford	FUEL REDUCTION	To develop fuel reduced areas of sufficient width and continuity to reduce the speed and intensity of bushfires.	BMZ	637.34
ALPINE SHIRE	HR-OVE-MBY-0027	Mount Beauty - Survey Track	2.3km E of Mount Beauty	FUEL REDUCTION	To develop a fuel reduced area to the East of Transmission Lines and Mt Beauty township.	BMZ	134.2
ALPINE SHIRE	HR-OVE-MYT-0066	Glen Creek - Transmission Line	5.3km SW of Glen Creek	FUEL REDUCTION	To provide bushfire protection by reducing overall fuel hazard and bushfire hazard in the landscape.	LMZ	40.73
WANGARATTA RURAL CITY	HR-OVE-MYT-0214	Carboor East - SEC Track	1km S of Carboor East	FUEL REDUCTION	To develop fuel reduced areas of sufficient width and continuity to reduce the speed and intensity of bushfires.	BMZ	56.13

Local Government Area	Burn Number	Burn Name	General location	Burn type	Land Management Objective	Fire Management Zone	Planned Burn Size (ha)
INDIGO SHIRE	HR-OVE-BEE-0202	Stanley - Ritchies Track	1.1km W of Stanley	FUEL REDUCTION	To develop fuel reduced areas of sufficient width and continuity to reduce the speed and intensity of bushfires.	BMZ	33.19
ALPINE SHIRE	HR-OVE-BRT-0043	Brookside - Lyrebird Peak	4.3km E of Brookside	FUEL REDUCTION	To achieve an Overall Fuel Hazard of Moderate or Low over 50% to 80% of the planned area.	BMZ	205.13
ALPINE SHIRE	HR-OVE-MYT-0001	Nug Nug - Masterton Hill	11km S of Myrtleford	FUEL REDUCTION	To achieve an Overall Fuel Hazard of Moderate or Low over 50% to 70% of the planned area.	BMZ	160.02
INDIGO SHIRE	HR-OVE-BEE-0032	Stanley - Kerry Eagle Spur	6km East of Beechworth	FUEL REDUCTION	To achieve an Overall Fuel Hazard of Moderate or Low over 50% to 70% of the planned area.	BMZ	152.44
INDIGO SHIRE	HR-OVE-BEE-0018	Chiltern - Barambogje Road	7km S of Chiltern	FUEL REDUCTION	To achieve an Overall Fuel Hazard of Moderate or Low over 50% to 70% of the planned area.	BMZ	265.01

FFMVic Lead Ovens District Planned Burns 2026/27

Local Government Area	Burn Number	Burn Name	General location	Burn type	Land Management Objective	Fire Management Zone	Planned Burn Size (ha)
INDIGO SHIRE	HR-OVE-MYT-0221	Yackandandah - Swampy Creek	7.5km SE of Yackandandah	FUEL REDUCTION	To develop fuel reduced areas of sufficient width and continuity to reduce the speed and intensity of bushfires.	BMZ	1344.33
WANGARATTA RURAL CITY	HR-OVE-BEE-0218	Chiltern-Mt Pilot NP - Currawang Track	3.3km SE of Eldorado	FUEL REDUCTION	To develop fuel reduced areas of sufficient width and continuity to reduce the speed and intensity of bushfires.	BMZ	179.44
WANGARATTA RURAL CITY	HR-OVE-BEE-0216	Murmungee - Murmungee Track	8.3km SE of Beechworth	FUEL REDUCTION	To develop fuel reduced areas of sufficient width and continuity to reduce the speed and intensity of bushfires.	BMZ	255.65
INDIGO SHIRE	HR-OVE-BEE-0215	Leneva - Baranduda APZ South	6.8km NE of Yackandandah	FUEL REDUCTION	To develop fuel reduced areas of sufficient width and continuity to reduce the speed and intensity of bushfires.	BMZ	20.26

Local Government Area	Burn Number	Burn Name	General location	Burn type	Land Management Objective	Fire Management Zone	Planned Burn Size (ha)
INDIGO SHIRE	HR-OVE-BEE-0212	Chiltern-Mt Pilot NP - Bear Track	8.2km SW of Chiltern	FUEL REDUCTION	To develop fuel reduced areas of sufficient width and continuity to reduce the speed and intensity of bushfires.	BMZ	242.45
INDIGO SHIRE	HR-OVE-BEE-0209	Chiltern-Mt Pilot NP - Snow Road	5.2km NE of Eldorado	FUEL REDUCTION	To develop fuel reduced areas of sufficient width and continuity to reduce the speed and intensity of bushfires.	BMZ	336.47
ALPINE SHIRE	HR-OVE-MYT-0208	Buffalo River - Back Creek Road	5km SW of Myrtleford	FUEL REDUCTION	To develop fuel reduced areas of sufficient width and continuity to reduce the speed and intensity of bushfires.	BMZ	678.45
WANGARATTA RURAL CITY	HR-OVE-WHT-0043	Wabonga - King River	19km S of Cheshunt	FUEL REDUCTION	To develop fuel reduced areas of sufficient width and continuity to reduce the speed and intensity of bushfires.	BMZ	7664.75
ALPINE SHIRE	HR-OVE-MYT-0190	Mudgegonga - Barwidgee Creek	3.5km W of Mudgegonga	FUEL REDUCTION	To develop fuel reduced areas of sufficient width and continuity to reduce the speed and intensity of bushfires.	BMZ	312.79
ALPINE SHIRE	HR-OVE-BRT-0139	Harrietville - Gunns Creek	6.1km SW of Harrietville	FUEL REDUCTION	To develop fuel reduced areas of sufficient width and continuity to reduce the speed and intensity of bushfires.	BMZ	1113.61
ALPINE SHIRE	HR-OVE-MYT-0139	Eurobin - Monshings Lane	2.5km SE of Eurobin	FUEL REDUCTION	To develop fuel reduced areas of sufficient width and continuity to reduce the speed and intensity of bushfires.	BMZ	331.97
ALPINE SHIRE	HR-OVE-BRT-0124	Wandiligong - Red Jacket Spur Track	8.8km SW of Wandiligong	FUEL REDUCTION	To develop fuel reduced areas of sufficient width and continuity to reduce the speed and intensity of bushfires.	BMZ	546.28
WANGARATTA RURAL CITY	HR-OVE-WHT-0030	Edi Upper - Carboor Edi Track	6.2km NW of Edi Upper	FUEL REDUCTION	To develop fuel reduced areas of sufficient width and continuity to reduce the speed and intensity of bushfires.	BMZ	1174.06
INDIGO SHIRE	HR-OVE-BEE-0098	Wooragee - Pilot Track	5.2km NW of Wooragee	FUEL REDUCTION	To develop fuel reduced areas of sufficient width and continuity to reduce the speed and intensity of bushfires.	BMZ	185.68
INDIGO SHIRE	HR-OVE-BEE-0212	Chiltern-Mt Pilot NP - Bear Track	8.2km SW of Chiltern	FUEL REDUCTION	To develop fuel reduced areas of sufficient width and continuity to reduce the speed and intensity of bushfires.	BMZ	242.45

Local Government Area	Burn Number	Burn Name	General location	Burn type	Land Management Objective	Fire Management Zone	Planned Burn Size (ha)
INDIGO SHIRE	HR-OVE-BEE-0097	Chiltern - Whistler Track	2.2km N of Chiltern	FUEL REDUCTION	To develop fuel reduced areas of sufficient width and continuity to reduce the speed and intensity of bushfires.	BMZ	44.36
WANGARATTA RURAL CITY	HR-OVE-WHT-0029	Edi - Casagrande Track	1.5km SW of Edi	FUEL REDUCTION	To develop fuel reduced areas of sufficient width and continuity to reduce the speed and intensity of bushfires.	BMZ	765.47
ALPINE SHIRE	HR-OVE-MYT-0065	Dederang - Cherry Tree Creek	7.6km NW of Dederang	FUEL REDUCTION	To provide bushfire protection by reducing overall fuel hazard and bushfire hazard in the landscape.	LMZ	861.09
ALPINE SHIRE	HR-OVE-MYT-0052	Selwyn - Humffray River	28km SW of Harrietville	FUEL REDUCTION	To provide bushfire protection by reducing overall fuel hazard and bushfire hazard in the landscape.	LMZ	12258.26
ALPINE SHIRE	HR-OVE-MBY-0004	Kancoona - Kancoona Gap Track	25km E of Myrtleford	FUEL REDUCTION	To develop fuel reduced areas of sufficient width and continuity to reduce the speed and intensity of bushfires.	BMZ	465.35

SCHEDULE 4: FFMVic LEAD UPPER MURRAY DISTRICT – PLANNED BURNING

FFMVic Lead Upper Murray District Planned Burns 2024/25

Local Government Area	Burn Number	Burn Name	General location	Burn type	Land Management Objective	Fire Management Zone	Planned Burn Size (ha)
TOWONG SHIRE	HR-UPM-COR-0108	Towong - Towong Hill Road	1.1km E of Towong	FUEL REDUCTION	To provide the highest level of localised protection to human life, property and community assets identified as highly valued including Towong Community.	APZ	1.08
WODONGA CITY	HR-UPM-TAL-0086	Bonegilla - Bonegilla Grasslands	1km West of Bonegilla	ECOLOGICAL	To modify the vegetation Composition across the planned area to assist the Promotion of Foothills Forest.	LMZ	10.77
WODONGA CITY	HR-UPM-TAL-0077	Bonegilla - Bonegilla NCR	0.1km W of Bonegilla	FUEL REDUCTION	To develop fuel reduced areas of sufficient width and continuity to reduce the speed and intensity of bushfires.	BMZ	1.93

Local Government Area	Burn Number	Burn Name	General location	Burn type	Land Management Objective	Fire Management Zone	Planned Burn Size (ha)
TOWONG SHIRE	HR-UPM-COR-0087	Nariel Valley - Nariel Gap Wildflower Site	2km NE of Nariel Valley CFA Shed	TRADITIONAL OWNER	To modify the vegetation Abundance across the planned area to assist the Promotion of Cultural Bush Garden species.	BMZ	1.6
TOWONG SHIRE	HR-UPM-COR-0086	Alpine NP - Dartmouth Track	14.3km SE of Dartmouth	TRADITIONAL OWNER	To modify the vegetation Abundance across the planned area to assist the Control of Forby Forest.	LMZ	0.25
TOWONG SHIRE	HR-UPM-COR-0085	Thowgla Valley - Bullocky Creek Camp-ground	5.5km SE of Thowgla Upper	TRADITIONAL OWNER	To modify the vegetation Composition across the planned area to assist the Promotion of Forby Forest.	BMZ	0.37
TOWONG SHIRE	HR-UPM-COR-0084	Nariel Valley - Gentle Annie Track No2	13.5km SE of Nariel Valley CFA Shed	TRADITIONAL OWNER	To modify the vegetation Abundance across the planned area to assist the Promotion of Cultural Bush Garden species.	LMZ	0.49
TOWONG SHIRE	HR-UPM-COR-0083	Nariel Valley - Gentle Annie Track No1	15.1km SE of Nariel Valley CFA Shed	TRADITIONAL OWNER	To modify the vegetation Abundance across the planned area to assist the Promotion of Cultural Bush Garden species.	LMZ	0.5
TOWONG SHIRE	HR-UPM-COR-0082	Biggara - Walkers Rd Scar Tree	11.9km SW of Biggara CFA Shed	TRADITIONAL OWNER	To modify the vegetation Composition across the planned area to assist the Promotion of Forby Forest.	BMZ	0.21
TOWONG SHIRE	HR-UPM-COR-0081	Biggara - Mt Baldy Track	16.6km SW of Biggara CFA Shed	TRADITIONAL OWNER	To modify the vegetation Composition across the planned area to assist the Promotion of Forby Forest.	LMZ	0.17
TOWONG SHIRE	HR-UPM-TAL-0073	Bungil - Mt Lawson Summit	9km E of Bungil	FUEL REDUCTION	To provide the highest level of localised protection to human life, property and community assets identified as highly valued including Mt Lawson Summit Infrastructure.	APZ	12.36
TOWONG SHIRE	HR-UPM-MIT-0077	Dartmouth - Mt Benambra Summit	7.5km NE of Dartmouth	FUEL REDUCTION	To provide the highest level of localised protection to human life, property and community assets identified as highly valued including Mt Benambra Fire Tower infrastructure.	APZ	17.68
TOWONG SHIRE	HR-UPM-COR-0072	Thowgla Valley - Grays Campground	15.3km S of Corryong	TRADITIONAL OWNER	To modify the vegetation Composition across the planned area to assist the Promotion of Riparian.	LMZ	0.39
TOWONG SHIRE	HR-UPM-COR-0071	Walwa - Pine Mountain Creek	13km SE of Walwa	TRADITIONAL OWNER	To modify the vegetation Composition across the planned area to assist the Promotion of Foothills Forest.	LMZ	0.44

Local Government Area	Burn Number	Burn Name	General location	Burn type	Land Management Objective	Fire Management Zone	Planned Burn Size (ha)
TOWONG SHIRE	HR-UPM-TAL-0069	Tallangatta South - Mount Madagascar	12.5km SE of Tallangatta	FUEL REDUCTION	To provide bushfire protection by reducing overall fuel hazard and bushfire hazard in the landscape.	LMZ	162.97
TOWONG SHIRE	HR-UPM-TAL-0064	Koetong - Firebrace Track	3.5km NW of Koetong	FUEL REDUCTION	To provide the highest level of localised protection to human life, property and community assets identified as highly valued including HVP Shelley Plantation.	APZ	271.02
TOWONG SHIRE	HR-UPM-MIT-0070	Mitta Mitta - Deep Gully	1km W of Mitta Mitta	FUEL REDUCTION	To provide the highest level of localised protection to human life, property and community assets identified as highly valued including private infrastructure and the Mitta Mitta community.	APZ	12.66
TOWONG SHIRE	HR-UPM-COR-0065	Towong - Mittamatite Gate	9km N of Corryong	TRADITIONAL OWNER	To modify the vegetation Composition across the planned area to assist the Promotion of Grassy / Heathy Dry Forest.	LMZ	0.72
EAST GIPPSLAND SHIRE	HR-UPM-COR-0055	Dartmouth - Toke Gibbo LMB	28km N of Benambra	FUEL REDUCTION	To provide bushfire protection by reducing overall fuel hazard and bushfire hazard in the landscape.	LMZ	8504.33
TOWONG SHIRE	HR-UPM-MIT-0056	Dartmouth - Shady Creek LMB	16km NE of Dartmouth	FUEL REDUCTION	To provide bushfire protection by reducing overall fuel hazard and bushfire hazard in the landscape.	LMZ	11196.53
TOWONG SHIRE	HR-UPM-COR-0053	Corryong - Mt Elliot Ridge Track	5.9km NE of Corryong	FUEL REDUCTION	To develop fuel reduced areas of sufficient width and continuity to reduce the speed and intensity of bushfires.	BMZ	414.85
TOWONG SHIRE	HR-UPM-MIT-0053	Dartmouth - Humpy Creek Track	4.4km SW of Dartmouth	FUEL REDUCTION	To develop fuel reduced areas of sufficient width and continuity to reduce the speed and intensity of bushfires.	BMZ	418.88
ALPINE SHIRE	HR-UPM-TAL-0057	Coral Bank - Mullagong Bushland Reserve 2	7.25km N of Tawonga	FUEL REDUCTION	To provide bushfire protection by reducing overall fuel hazard and bushfire hazard in the landscape.	LMZ	37.01
TOWONG SHIRE	HR-UPM-TAL-0056	Thologolong - Taprells Grazing Licence	12km NE of Granya	FUEL REDUCTION	To develop fuel reduced areas of sufficient width and continuity to reduce the speed and intensity of bushfires.	BMZ	210.55

Local Government Area	Burn Number	Burn Name	General location	Burn type	Land Management Objective	Fire Management Zone	Planned Burn Size (ha)
TOWONG SHIRE	HR-UPM-MIT-0040	Eskdale - Penny Flat	10.5km SW of Eskdale	FUEL REDUCTION	To develop fuel reduced areas of sufficient width and continuity to reduce the speed and intensity of bushfires.	BMZ	1124.82
TOWONG SHIRE	HR-UPM-TAL-0050	Bucheen Creek - Mt Cravensville	44km SE of Tallangatta	FUEL REDUCTION	To develop fuel reduced areas of sufficient width and continuity to reduce the speed and intensity of bushfires.	BMZ	5852.63
TOWONG SHIRE	HR-UPM-TAL-0049	Shelley - Avondale Grasslands	7km S of Shelley	FUEL REDUCTION	To provide bushfire protection by reducing overall fuel hazard and bushfire hazard in the landscape.	LMZ	16.06
TOWONG SHIRE	HR-UPM-COR-0050	Lucyvale - Mongans Fireline	15km S of Berrigama Fire Shed	FUEL REDUCTION	To develop fuel reduced areas of sufficient width and continuity to reduce the speed and intensity of bushfires.	BMZ	394.19
TOWONG SHIRE	HR-UPM-TAL-0022	SHELLEY - MOUNTAIN CREEK EDUCATION AREA	3KM NE OF SHELLEY	ECOLOGICAL	To modify the vegetation Structure across the planned area to assist the Promotion of Forby Forest.	BMZ	46.8
TOWONG SHIRE	HR-UPM-TAL-0037	SHELLEY - RED TRACK WEST	5.5KM N OF SHELLEY SETTLEMENT	FUEL REDUCTION	To build on protection works in adjacent Asset Protection Zone.	BMZ	154.56
TOWONG SHIRE	HR-UPM-MIT-0010	DARTMOUTH - COLEMAN CREEK TRACK	5KM NNW of DARTMOUTH TOWNSHIP	FUEL REDUCTION	To develop fuel reduced areas of sufficient width and continuity to reduce the speed and intensity of bushfires.	BMZ	931.99
TOWONG SHIRE	HR-UPM-MIT-0011	TALLANDOON - YABBA LINK TRACK	6KM NE of ESKDALE TOWNSHIP	FUEL REDUCTION	To develop fuel reduced areas of sufficient width and continuity to reduce the speed and intensity of bushfires.	BMZ	211.4
TOWONG SHIRE	HR-UPM-TAL-0039	Granya - Bolga Fireline	5 km ENE of Georges Creek	FUEL REDUCTION	To provide bushfire protection by reducing overall fuel hazard and bushfire hazard in the landscape.	LMZ	400.25
TOWONG SHIRE	HR-UPM-TAL-0029	JARVIS CRK - PLATEAU RD	3KM NW OF OLD TALLANGATTA TOWNSHIP	FUEL REDUCTION	To provide bushfire protection by reducing overall fuel hazard and bushfire hazard in the landscape.	LMZ	92.39

Local Government Area	Burn Number	Burn Name	General location	Burn type	Land Management Objective	Fire Management Zone	Planned Burn Size (ha)
TOWONG SHIRE	HR-UPM-COR-0004	Cudgewa - Railway	0.5km N of Cudgewa	FUEL REDUCTION	To provide the highest level of localised protection to human life, property and community assets identified as highly valued including Cudgewa township.	APZ	4.86
TOWONG SHIRE	HR-UPM-TAL-0033	TALLANGATTA VALLEY - MATTHEWS CREEK TRK	7km SE of Tallangatta Valley Township	FUEL REDUCTION	To develop fuel reduced areas of sufficient width and continuity to reduce the speed and intensity of bushfires.	BMZ	627.23
TOWONG SHIRE	HR-UPM-TAL-0043	TALLANGATTA VALLEY - LITTLE RAZORBACK	10 km SSE of Tallangatta Valley Township	FUEL REDUCTION	To develop fuel reduced areas of sufficient width and continuity to reduce the speed and intensity of bushfires.	BMZ	2550.45
TOWONG SHIRE	HR-UPM-TAL-0031	TALLANGATTA - KENDELLS FIRELINE	6km SSE of Tallangatta	FUEL REDUCTION	To provide bushfire protection by reducing overall fuel hazard and bushfire hazard in the landscape.	LMZ	492.57

FFMVic Lead Upper Murray District Planned Burns 2025/26

Local Government Area	Burn Number	Burn Name	General location	Burn type	Land Management Objective	Fire Management Zone	Planned Burn Size (ha)
TOWONG SHIRE	HR-UPM-COR-0115	Nariel Valley - Red Stringy Track	1km SE of Nariel Valley	FUEL REDUCTION	To develop fuel reduced areas of sufficient width and continuity to reduce the speed and intensity of bushfires.	BMZ	114.75
TOWONG SHIRE	HR-UPM-COR-0109	Towong Upper - Mount Elliot Ridge Track	2.6km W of Towong Upper	FUEL REDUCTION	To develop fuel reduced areas of sufficient width and continuity to reduce the speed and intensity of bushfires.	BMZ	389.16
TOWONG SHIRE	HR-UPM-TAL-0090	Koetong - Smeds Road	3.4km E of Koetong	FUEL REDUCTION	To develop fuel reduced areas of sufficient width and continuity to reduce the speed and intensity of bushfires.	BMZ	337.51
TOWONG SHIRE	HR-UPM-TAL-0089	Koetong - Berringama Bushland Reserve	4.5km SE of Koetong	FUEL REDUCTION	To provide the highest level of localised protection to human life, property and community assets identified as highly valued including HVP Pine Plantation.	APZ	77.07

Local Government Area	Burn Number	Burn Name	General location	Burn type	Land Management Objective	Fire Management Zone	Planned Burn Size (ha)
TOWONG SHIRE	HR-UPM-MIT-0090	Eskdale - Springtime Track	2.5km SE of Eskdale	FUEL REDUCTION	To provide the highest level of localised protection to human life, property and community assets identified as highly valued including Eskdale Township and HVP Plantation.	APZ	1352.24
TOWONG SHIRE	HR-UPM-MIT-0089	Tallandoon - Leys Rd	3km NW of Eskdale	FUEL REDUCTION	To provide the highest level of localised protection to human life, property and community assets identified as highly valued including Eskdale Township.	APZ	534.54
TOWONG SHIRE	HR-UPM-COR-0105	Shelley - Lawrence Lookout	29km W of Corryong	FUEL REDUCTION	To provide the highest level of localised protection to human life, property and community assets identified as highly valued including HVP softwood plantations.	APZ	20.43
TOWONG SHIRE	HR-UPM-COR-0104	Cudgewa - Wabba Gap	5.5km SW of Cudgewa	FUEL REDUCTION	To develop fuel reduced areas of sufficient width and continuity to reduce the speed and intensity of bushfires.	BMZ	8.88
TOWONG SHIRE	HR-UPM-MIT-0071	Dartmouth - Mount Tabor	4km NE of Dartmouth	FUEL REDUCTION	To provide bushfire protection by reducing overall fuel hazard and bushfire hazard in the landscape.	LMZ	3257.65
TOWONG SHIRE	HR-UPM-MIT-0054	Granite Flat - Gentle Annie Spur	5.7km S of Dartmouth	FUEL REDUCTION	To develop fuel reduced areas of sufficient width and continuity to reduce the speed and intensity of bushfires.	BMZ	392.23
TOWONG SHIRE	HR-UPM-MIT-0033	Tallandoon - Tallandoon Track	5km N of Eskdale	FUEL REDUCTION	To develop fuel reduced areas of sufficient width and continuity to reduce the speed and intensity of bushfires.	BMZ	202.37
TOWONG SHIRE	HR-UPM-TAL-0010	Shelley - Stevos Pines South	9km SW of Shelley	FUEL REDUCTION	To build on protection works in adjacent Asset Protection Zone.	BMZ	643.88
TOWONG SHIRE	HR-UPM-COR-0018	LUCYVALE - OSBORNES CREEK	7KM SW of LUCYVALE SETTLEMENT	FUEL REDUCTION	To develop fuel reduced areas of sufficient width and continuity to reduce the speed and intensity of bushfires.	BMZ	2100.61
TOWONG SHIRE	HR-UPM-MIT-0014	Mitta Mitta - Mitta Mitta Reference Area	8km N of Mitta Mitta	FUEL REDUCTION	To provide bushfire protection by reducing overall fuel hazard and bushfire hazard in the landscape.	LMZ	1183.54

Local Government Area	Burn Number	Burn Name	General location	Burn type	Land Management Objective	Fire Management Zone	Planned Burn Size (ha)
TOWONG SHIRE	HR-UPM-TAL-0028	Georges Creek - Mt Granya Walking Tk	3 km N of Georges Creek	FUEL REDUCTION	To provide bushfire protection by reducing overall fuel hazard and bushfire hazard in the landscape.	LMZ	338.86
TOWONG SHIRE	HR-UPM-TAL-0006	Bethanga - Mitchells Tk	6.5 km W of Bethanga	FUEL REDUCTION	To develop fuel reduced areas of sufficient width and continuity to reduce the speed and intensity of bushfires.	BMZ	91.72
TOWONG SHIRE	HR-UPM-TAL-0032	KOETONG - MT BRUTAL	5KM SW OF KOETONG TOWNSHIP	FUEL REDUCTION	To develop fuel reduced areas of sufficient width and continuity to reduce the speed and intensity of bushfires.	BMZ	839.12

FFMVic Lead Upper Murray District Planned Burns 2026/27

Local Government Area	Burn Number	Burn Name	General location	Burn type	Land Management Objective	Fire Management Zone	Planned Burn Size (ha)
TOWONG SHIRE	HR-UPM-COR-0111	Berringama - Blackberry Hill	1.1km W of Berringama	FUEL REDUCTION	To provide bushfire protection by reducing overall fuel hazard and bushfire hazard in the landscape.	LMZ	117.33
INDIGO SHIRE	HR-UPM-TAL-0093	Sandy Creek Upper - Murphys Track	7.3km S of Sandy Creek Upper	FUEL REDUCTION	To develop fuel reduced areas of sufficient width and continuity to reduce the speed and intensity of bushfires.	BMZ	1224.63
TOWONG SHIRE	HR-UPM-COR-0110	Lucyvale - Beetoomba Road	7.2km NW of Lucyvale	FUEL REDUCTION	To develop fuel reduced areas of sufficient width and continuity to reduce the speed and intensity of bushfires.	BMZ	529.51
INDIGO SHIRE	HR-UPM-TAL-0091	Sandy Creek Upper - Eskdale Spur Track	6km SE of Sandy Creek Upper	FUEL REDUCTION	To develop fuel reduced areas of sufficient width and continuity to reduce the speed and intensity of bushfires	BMZ	919.18
TOWONG SHIRE	HR-UPM-TAL-0088	Koetong - High Country Rail Trail	4.8km SE of Koetong	FUEL REDUCTION	To provide the highest level of localised protection to human life, property and community assets identified as highly valued including HVP Plantation.	APZ	153.07
TOWONG SHIRE	HR-UPM-MIT-0098	Tallandoon - Kohnes Road	7km SW of Eskdale	FUEL REDUCTION	To develop fuel reduced areas of sufficient width and continuity to reduce the speed and intensity of bushfires.	BMZ	1160.49

Local Government Area	Burn Number	Burn Name	General location	Burn type	Land Management Objective	Fire Management Zone	Planned Burn Size (ha)
TOWONG SHIRE	HR-UPM-MIT-0096	Granite Flat - Granite Peak	5km SE of Granite Flat	FUEL REDUCTION	To develop fuel reduced areas of sufficient width and continuity to reduce the speed and intensity of bushfires.	BMZ	1526.54
TOWONG SHIRE	HR-UPM-MIT-0095	Dartmouth - Horsfall Road	4km SE of Dartmouth	FUEL REDUCTION	To provide bushfire protection by reducing overall fuel hazard and bushfire hazard in the landscape.	LMZ	256.48
TOWONG SHIRE	HR-UPM-MIT-0094	Mitta Mitta - Magorra Gap	1km N of Mitta Mitta	FUEL REDUCTION	To provide the highest level of localised protection to human life, property and community assets identified as highly valued including Mitta Township.	APZ	85.1
TOWONG SHIRE	HR-UPM-MIT-0092	Eskdale - Wilson Track	1.4km SE of Eskdale	FUEL REDUCTION	To provide the highest level of localised protection to human life, property and community assets identified as highly valued including Eskdale Township.	APZ	20.37
TOWONG SHIRE	HR-UPM-MIT-0091	Bullhead Creek - Blind Creek	7.3km NE of Eskdale	FUEL REDUCTION	To develop fuel reduced areas of sufficient width and continuity to reduce the speed and intensity of bushfires.	BMZ	1640.74
TOWONG SHIRE	HR-UPM-TAL-0080	Talgarno - Wise Creek	11km NW of Granya	FUEL REDUCTION	To provide bushfire protection by reducing overall fuel hazard and bushfire hazard in the landscape.	LMZ	32.97
TOWONG SHIRE	HR-UPM-COR-0045	Lucyvale - Perkins Track	26km SW of Corryong	FUEL REDUCTION	To develop fuel reduced areas of sufficient width and continuity to reduce the speed and intensity of bushfires.	BMZ	1109.4
TOWONG SHIRE	HR-UPM-TAL-0047	Thologolong - Mt Lawson SP North	25km W of Walwa	FUEL REDUCTION	To provide bushfire protection by reducing overall fuel hazard and bushfire hazard in the landscape.	LMZ	2893.33
TOWONG SHIRE	HR-UPM-MIT-0018	Eskdale - Saxey Creek Track	13km SW of ESKDALE	FUEL REDUCTION	To provide bushfire protection by reducing overall fuel hazard and bushfire hazard in the landscape.	LMZ	1239.84
TOWONG SHIRE	HR-UPM-MIT-0003	Mitta Mitta - Dorchap Range	5.5km W of Mitta Mitta	FUEL REDUCTION	To provide bushfire protection by reducing overall fuel hazard and bushfire hazard in the landscape.	LMZ	2931.13
TOWONG SHIRE	HR-UPM-TAL-0012	Tallangatta Valley - Lake Findlay Track South	25km SE of Tallangatta	FUEL REDUCTION	To develop fuel reduced areas of sufficient width and continuity to reduce the speed and intensity of bushfires.	BMZ	356.06

Local Government Area	Burn Number	Burn Name	General location	Burn type	Land Management Objective	Fire Management Zone	Planned Burn Size (ha)
TOWONG SHIRE	HR-UPM-TAL-0011	Shelley - Mountain Creek Track	1km NE of Shelley	FUEL REDUCTION	To develop fuel reduced areas of sufficient width and continuity to reduce the speed and intensity of bushfires.	BMZ	266.83
TOWONG SHIRE	HR-UPM-TAL-0027	BULLIOH - TALLANGATTA CREEK SSR	12.5KM E of TALLANGATTA TOWNSHIP	FUEL REDUCTION	To provide bushfire protection by reducing overall fuel hazard and bushfire hazard in the landscape.	LMZ	6.74
TOWONG SHIRE	HR-UPM-TAL-0042	TALLANGATTA VALLEY - KING CREEK	16KM SE of TALLANGATTA VALLEY SETTLEMENT	FUEL REDUCTION	To provide bushfire protection by reducing overall fuel hazard and bushfire hazard in the landscape.	LMZ	2030.15
TOWONG SHIRE	HR-UPM-TAL-0041	TALLANGATTA VALLEY - DOGHOUSE GULLY	20KM ESE of TALLANGATTA TOWNSHIP	FUEL REDUCTION	To develop fuel reduced areas of sufficient width and continuity to reduce the speed and intensity of bushfires.	BMZ	713.12
INDIGO SHIRE	HR-UPM-TAL-0038	UPPER SANDY CREEK - WILLIAMS TRACK	16KM SSE of TALLANGATTA TOWNSHIP	FUEL REDUCTION	To develop fuel reduced areas of sufficient width and continuity to reduce the speed and intensity of bushfires.	BMZ	826.53
TOWONG SHIRE	HR-UPM-MIT-0016	MITTA NORTH - TALLANDOON TRACK	5KM NE of ESKDALE TOWNSHIP	FUEL REDUCTION	To provide bushfire protection by reducing overall fuel hazard and bushfire hazard in the landscape.	LMZ	889.38

SCHEDULE 5: FFMVic LEAD GOULBURN DISTRICT – NON-BURN FUEL TREATMENTS

Local Government Area	NBFT Number	NBFT Name	General location	Works type	Land Management Objective	Fire Management Zone	Planned NBFT Size (ha)
BENALLA RURAL CITY	HR-GBN-BEN-0128	Winton - Winton Wetlands Grazing	2km N of Winton	GRAZING	To provide bushfire protection by reducing overall fuel hazard and bushfire hazard in the landscape.	LMZ	2085.58
MANSFIELD SHIRE	HR-GBN-MAN-0150	Howqua Hills - Camping Areas Slashing	1km E of Howqua hills	SLASHING / MOWING	To provide bushfire protection by reducing overall fuel hazard and bushfire hazard in the landscape.	LMZ	9.32
GREATER SHEPPARTON CITY	HR-GBN-SHP-0127	Shepparton - Princess Park Slashing	1km W of Shepparton	SLASHING / MOWING	To provide the highest level of localised protection to human life, property and community assets identified as highly valued including Shepparton.	APZ	0.83
MOIRA SHIRE	HR-GBN-ARW-0090	Yarrowonga - Loop Track - Slashing	1km W of Yarrowonga	SLASHING / MOWING	To develop a fuel reduced area to the West of Yarrowonga.	BMZ	2.61
MOIRA SHIRE	HR-GBN-ARW-0089	Yarrowonga - Chinamans Track - Slashing	1km W of Yarrowonga	SLASHING / MOWING	To provide bushfire protection by reducing overall fuel hazard and bushfire hazard in the landscape.	LMZ	8.42
MOIRA SHIRE	HR-GBN-NAT-0110	Wunghnu - Watson St Slashing	1km S of Wunghnu	SLASHING / MOWING	To provide bushfire protection by reducing overall fuel hazard and bushfire hazard in the landscape.	LMZ	3.97
MOIRA SHIRE	HR-GBN-NAT-0109	Wunghnu - School Reserve Slashing	1km N of Wunghnu	SLASHING / MOWING	To provide bushfire protection by reducing overall fuel hazard and bushfire hazard in the landscape.	LMZ	1.79
MANSFIELD SHIRE	HR-GBN-MAN-0143	Woods Point - Neighborhood Safer Place Slashing	1km NW of Woods Point	SLASHING / MOWING	To provide the highest level of localised protection to human life, property and community assets identified as highly valued including Woods Point Neighborhood Safer Place.	APZ	0.03
WANGARATTA RURAL CITY	HR-GBN-WAN-0147	Wangaratta - Wangaratta Common Slashing	1km S of Wangaratta	SLASHING / MOWING	To provide bushfire protection by reducing overall fuel hazard and bushfire hazard in the landscape.	LMZ	8.29
GREATER SHEPPARTON CITY	HR-GBN-SHP-0126	Toolamba - Old Toolamba Slashing	3km SW of Toolamba	SLASHING / MOWING	To provide bushfire protection by reducing overall fuel hazard and bushfire hazard in the landscape.	LMZ	3.37
MOIRA SHIRE	HR-GBN-NAT-0108	Strathmerton - Murray Valley Hwy House Block Slashing	1km NE of Strathmerton	SLASHING / MOWING	To develop a fuel reduced area to the East of Strathmerton.	BMZ	0.2

Local Government Area	NBFT Number	NBFT Name	General location	Works type	Land Management Objective	Fire Management Zone	Planned NBFT Size (ha)
STRATHBOGIE SHIRE	HR-GBN-MAN-0142	Strathbogie - Seven Creek Reserve Slashing	1km W of Strathbogie	SLASHING / MOWING	To provide bushfire protection by reducing overall fuel hazard and bushfire hazard in the landscape.	LMZ	1.56
GREATER SHEPPARTON CITY	HR-GBN-SHP-0125	Shepparton - Welsford Steet Slashing	0.2km SW of Shepparton	SLASHING / MOWING	To develop fuel reduced areas of sufficient width and continuity to reduce the speed and intensity of bushfires.	BMZ	0.82
GREATER SHEPPARTON CITY	HR-GBN-SHP-0124	Shepparton - Stewarts Reserve Slashing	1km W of Shepparton	SLASHING / MOWING	To provide the highest level of localised protection to human life, property and community assets identified as highly valued including Shepparton.	APZ	2.33
GREATER SHEPPARTON CITY	HR-GBN-SHP-0122	Shepparton - Fordyce St Slashing	1km E of Shepparton	SLASHING / MOWING	To develop a fuel reduced area to the South East of Shepparton.	BMZ	0.89
GREATER SHEPPARTON CITY	HR-GBN-SHP-0121	Shepparton - Causeway Slashing	1km SW of Shepparton	SLASHING / MOWING	To develop a fuel reduced area to the South of Shepparton Causeway.	BMZ	7.57
WANGARATTA RURAL CITY	HR-GBN-WAN-0146	Peechelba - Recreation Reserve Slashing	1km W of Peechelba	SLASHING / MOWING	To provide bushfire protection by reducing overall fuel hazard and bushfire hazard in the landscape.	LMZ	0.4
WANGARATTA RURAL CITY	HR-GBN-WAN-0145	Peechelba - Ovens Track	2km SE of Peechelba	SLASHING / MOWING	To provide bushfire protection by reducing overall fuel hazard and bushfire hazard in the landscape.	LMZ	3.44
WANGARATTA RURAL CITY	HR-GBN-WAN-0144	Peechelba - McLaughlins Trk Slashing	4km NE of Peechelba	MULCHING	To provide bushfire protection by reducing overall fuel hazard and bushfire hazard in the landscape.	LMZ	9.25
WANGARATTA RURAL CITY	HR-GBN-WAN-0143	Peechelba - Frosts Rd Slashing	1km NE of Peechelba	SLASHING / MOWING	To provide bushfire protection by reducing overall fuel hazard and bushfire hazard in the landscape.	LMZ	1.71
WANGARATTA RURAL CITY	HR-GBN-WAN-0142	Peechelba - Everitt Rd Slashing	1km W of Peechelba	SLASHING / MOWING	To develop a fuel reduced area to the West of Peechelba.	BMZ	1.41

Local Government Area	NBFT Number	NBFT Name	General location	Works type	Land Management Objective	Fire Management Zone	Planned NBFT Size (ha)
GREATER SHEPPARTON CITY	HR-GBN-SHP-0120	Murchison - Recreation Reserve Slashing	1km N of Murchison	SLASHING / MOWING	To provide bushfire protection by reducing overall fuel hazard and bushfire hazard in the landscape.	LMZ	1.68
BENALLA RURAL CITY	HR-GBN-WAN-0141	Mount Bruno - Griffith Track Spraying	2km SE of Mount Bruno	SPRAYING	To develop fuel reduced areas of sufficient width and continuity to reduce the speed and intensity of bushfires.	BMZ	2.93
GREATER SHEPPARTON CITY	HR-GBN-SHP-0119	Mooroopna - Kidstown Slashing	2km E of Mooroopna	SLASHING / MOWING	To develop a fuel reduced area to the East of Kidstown.	BMZ	5.86
GREATER SHEPPARTON CITY	HR-GBN-SHP-0118	Mooroopna - Gemmill Swamp Slashing	1km N of Mooroopna	SLASHING / MOWING	To develop a fuel reduced area to the North East of Mooroopna.	BMZ	4.5
MANSFIELD SHIRE	HR-GBN-MAN-0141	Mansfield - The Paps Communication Towers Slashing	4km W of Mansfield	SLASHING / MOWING	To provide the highest level of localised protection to human life, property and community assets identified as highly valued including the Paps Communication Towers.	APZ	1.43
MOIRA SHIRE	HR-GBN-ARW-0088	Lake Rowan - Lake Rowan Slashing	2.5km S of Lake Rowan	SLASHING / MOWING	To provide bushfire protection by reducing overall fuel hazard and bushfire hazard in the landscape.	LMZ	11.46
WANGARATTA RURAL CITY	HR-GBN-WAN-0140	Killawarra - Perimeter Trk Spraying	2km SW of Killawarra	SPRAYING	To develop fuel reduced areas of sufficient width and continuity to reduce the speed and intensity of bushfires.	BMZ	7.08
WANGARATTA RURAL CITY	HR-GBN-WAN-0139	Killawarra - Francis Rd Slashing	1km SE of Killawarra	SLASHING / MOWING	To provide bushfire protection by reducing overall fuel hazard and bushfire hazard in the landscape.	LMZ	3.72
GREATER SHEPPARTON CITY	HR-GBN-SHP-0117	Kialla West - Moira Park Slashing	2km SW of Kialla West	SLASHING / MOWING	To provide bushfire protection by reducing overall fuel hazard and bushfire hazard in the landscape.	LMZ	0.26
GREATER SHEPPARTON CITY	HR-GBN-SHP-0116	Kialla - Arcadia Downs Drive Slashing	4km SW of Kialla	SLASHING / MOWING	To provide bushfire protection by reducing overall fuel hazard and bushfire hazard in the landscape.	LMZ	4.4
WANGARATTA RURAL CITY	HR-GBN-WAN-0138	East Wangaratta - Yellow Creek Slashing	2km W of Wangaratta	SLASHING / MOWING	To provide bushfire protection by reducing overall fuel hazard and bushfire hazard in the landscape.	LMZ	3.21

Local Government Area	NBFT Number	NBFT Name	General location	Works type	Land Management Objective	Fire Management Zone	Planned NBFT Size (ha)
MOIRA SHIRE	HR-GBN-ARW-0087	Cobram East - Poplars Track - Slashing	7.8km E of Cobram East	SLASHING / MOWING	To provide bushfire protection by reducing overall fuel hazard and bushfire hazard in the landscape.	LMZ	38.53
MOIRA SHIRE	HR-GBN-ARW-0086	Cobram East - JD Track - Slashing	7.9km E of Cobram East	SLASHING / MOWING	To provide bushfire protection by reducing overall fuel hazard and bushfire hazard in the landscape.	LMZ	2.22
MOIRA SHIRE	HR-GBN-ARW-0085	Cobram East - Boosey BR - Slashing	3.7km W of Cobram East	SLASHING / MOWING	To provide bushfire protection by reducing overall fuel hazard and bushfire hazard in the landscape.	LMZ	1.67
MOIRA SHIRE	HR-GBN-ARW-0084	Burramine - Duffys Lane - Slashing	5.8km W of Cobram East	SLASHING / MOWING	To provide bushfire protection by reducing overall fuel hazard and bushfire hazard in the landscape.	LMZ	4.61
WANGARATTA RURAL CITY	HR-GBN-WAN-0137	Boweya - Grey Box Track Spraying	3km SE of Boweya	SPRAYING	To develop fuel reduced areas of sufficient width and continuity to reduce the speed and intensity of bushfires.	BMZ	1.82
WANGARATTA RURAL CITY	HR-GBN-WAN-0136	Boweya - Courtney Springs Spraying	1km SE of Boweya	SPRAYING	To provide bushfire protection by reducing overall fuel hazard and bushfire hazard in the landscape.	LMZ	0.98
BENALLA RURAL CITY	HR-GBN-WAN-0135	Benalla - Gouldings Close Slashing	1km S of Benalla	SLASHING / MOWING	To provide bushfire protection by reducing overall fuel hazard and bushfire hazard in the landscape.	LMZ	2.64
MOIRA SHIRE	HR-GBN-NAT-0106	Barmah NP - Boundary Track East Break	6km N of Yielima	MULCHING	To provide bushfire protection by reducing overall fuel hazard and bushfire hazard in the landscape.	LMZ	104.56
MOIRA SHIRE	HR-GBN-NAT-0105	Barmah - Moira Lakes Rd Slashing	1km N of Barmah	SLASHING / MOWING	To provide the highest level of localised protection to human life, property and community assets identified as highly valued including Barmah Township.	APZ	5.99
MOIRA SHIRE	HR-GBN-NAT-0104	Barmah - Barmah River Walk	1km S of Barmah	SLASHING / MOWING	To provide the highest level of localised protection to human life, property and community assets identified as highly valued including Barmah Township.	APZ	4.92
BENALLA RURAL CITY	HR-GBN-BEN-0119	Toombullup - Tiger Hill Rd Slashing	10km SE of Tatong	MULCHING	To develop fuel reduced areas of sufficient width and continuity to reduce the speed and intensity of bushfires.	BMZ	4.72

Local Government Area	NBFT Number	NBFT Name	General location	Works type	Land Management Objective	Fire Management Zone	Planned NBFT Size (ha)
BENALLA RURAL CITY	HR-GBN-BEN-0118	Toombullup - Stringy Bark Creek Rd Slashing	5km NW of Archerton	MULCHING	To develop fuel reduced areas of sufficient width and continuity to reduce the speed and intensity of bushfires.	BMZ	3.8
MANSFIELD SHIRE	HR-GBN-MAN-0133	Sawmill Settlement - Sawmill Settlement Break Slashing	1km E of Sawmill Settlement	MULCHING	To develop a fuel reduced area to the East of Sawmill Settlement.	BMZ	16.61
MANSFIELD SHIRE	HR-GBN-MAN-0132	Goughs Bay - Fire Break Slashing	1km SW of Goughs Bay	MULCHING	To provide the highest level of localised protection to human life, property and community assets identified as highly valued including Goughs Bay Township.	APZ	2.75
MOIRA SHIRE	HR-GBN-NAT-0102	Barmah NP - Boundary Track West SFB	3.5km NE of Barmah	MULCHING	To provide bushfire protection by reducing overall fuel hazard and bushfire hazard in the landscape.	LMZ	264.36
BENALLA RURAL CITY	HR-GBN-BEN-0117	Archerton - Madhouse Road SFB	4.8km NW of Archerton	MULCHING	To develop fuel reduced areas of sufficient width and continuity to reduce the speed and intensity of bushfires.	BMZ	79.49
MOIRA SHIRE	HR-GBN-NAT-0101	Picola North - Gulf Track SFB	2km N of Picola North	MULCHING	To provide bushfire protection by reducing overall fuel hazard and bushfire hazard in the landscape.	LMZ	135.43
GREATER SHEPPARTON CITY	HR-GBN-SHP-0113	Shepparton - Jordan Place Slashing	1km W of Shepparton	SLASHING / MOWING	To provide the highest level of localised protection to human life, property and community assets identified as highly valued including Shepparton North.	APZ	0.16
MOIRA SHIRE	HR-GBN-NAT-0097	Barmah - The Willows Slashing	1km SE of Barmah	SLASHING / MOWING	To provide the highest level of localised protection to human life, property and community assets identified as highly valued including Barmah Township.	APZ	4.16
MANSFIELD SHIRE	HR-GBN-MAN-0126	Knockwood - Moonlight Spur Break	10km S of Kevington	Strategic Fuel Break - Landscape	To divide the landscape into units to assist in the containment of large fires before they impact on communities, environmental values, and assets	BMZ	41.31

Local Government Area	NBFT Number	NBFT Name	General location	Works type	Land Management Objective	Fire Management Zone	Planned NBFT Size (ha)
BENALLA RURAL CITY	HR-GBN-BEN-0110	Archerton - Old Tolmie Road Break	3.5km NE of Tolmie	Strategic Fuel Break - Landscape	To divide the landscape into units to assist in the containment of large fires before they impact on communities, environmental values, and assets	BMZ	11.17
MANSFIELD SHIRE	HR-GBN-MAN-0101	Merrijig - Gonzaga - Evans Divide Break	10km NE of Merrijig	Strategic Fuel Break - Landscape	To divide the landscape into units to assist in the containment of large fires before they impact on communities, environmental values, and assets	BMZ	90.12

SCHEDULE 6: FFMVic LEAD MURRINDINDI DISTRICT – NON-BURN FUEL TREATMENTS

Local Government Area	NBFT Number	NBFT Name	General location	Works type	Land Management Objective	Fire Management Zone	Planned NBFT Size (ha)
YARRA RANGES SHIRE	HR-MUR-MVL-0180	Marysville - Yarra Ranges - Road 8 20-21	6km S of Narbethong	SLASHING / MOWING	To provide bushfire protection by reducing overall fuel hazard and bushfire hazard in the landscape.	LMZ	21.78
MURRINDINDI SHIRE	HR-MUR-KLN-0144	Kinglake NP - Wombelano Block - Spraying	7.7km NE of Kinglake	SPRAYING	To provide bushfire protection by reducing overall fuel hazard and bushfire hazard in the landscape.	LMZ	58.36
MURRINDINDI SHIRE	HR-MUR-ALX-0175	Black Range SF - SEC Road	6km W of Taggerty	MULCHING	To provide bushfire protection by reducing overall fuel hazard and bushfire hazard in the landscape.	LMZ	138.11
MITCHELL SHIRE	HR-MUR-BRD-0179	Trawool - Horseshoe Lagoon	3km SE of Trawool	SLASHING / MOWING	To provide bushfire protection by reducing overall fuel hazard and bushfire hazard in the landscape.	LMZ	4.4
MURRINDINDI SHIRE	HR-MUR-ALX-0174	Yea - Rifle Range Rd	0.5km S of Yea	SLASHING / MOWING	To provide bushfire protection by reducing overall fuel hazard and bushfire hazard in the landscape.	LMZ	4.09

Local Government Area	NBFT Number	NBFT Name	General location	Works type	Land Management Objective	Fire Management Zone	Planned NBFT Size (ha)
MURRINDINDI SHIRE	HR-MUR-ALX-0173	Yea - Nolan St	0.5km NE of Yea	SLASHING / MOWING	To provide bushfire protection by reducing overall fuel hazard and bushfire hazard in the landscape.	LMZ	1.34
MITCHELL SHIRE	HR-MUR-BRD-0178	Wallan - King St	0.5km W of Wallan	SLASHING / MOWING	To provide bushfire protection by reducing overall fuel hazard and bushfire hazard in the landscape.	LMZ	0.64
MURRINDINDI SHIRE	HR-MUR-TLG-0056	Toolangi SF - Transmission Lines	5.5km NE of Glenburn	MULCHING		BMZ	25.46
MITCHELL SHIRE	HR-MUR-BRD-0177	Tallarook - Hedleys Lane	0.5km SW of Tallarook	SLASHING / MOWING	To provide bushfire protection by reducing overall fuel hazard and bushfire hazard in the landscape.	LMZ	0.53
MURRINDINDI SHIRE	HR-MUR-ALX-0172	Taggerty - Old SEC Transmission Lines	8km SW of Taggerty	MULCHING		BMZ	48.37
MITCHELL SHIRE	HR-MUR-BRD-0176	Seymour - Northwood Rd	2km NW of Seymour	SLASHING / MOWING	To provide bushfire protection by reducing overall fuel hazard and bushfire hazard in the landscape.	LMZ	1.77
MITCHELL SHIRE	HR-MUR-BRD-0175	Pyalong - Power St	0.5km N of Pyalong	SLASHING / MOWING	To provide bushfire protection by reducing overall fuel hazard and bushfire hazard in the landscape.	LMZ	0.81
MITCHELL SHIRE	HR-MUR-BRD-0174	Pyalong - Mollison Creek	0.5km NE of Pyalong	SLASHING / MOWING	To provide bushfire protection by reducing overall fuel hazard and bushfire hazard in the landscape.	LMZ	4.04
YARRA RANGES SHIRE	HR-MUR-MVL-0179	Narbethong - Yarra Ranges - Road 7 Road 8 Link	12km S of Narbethong	SLASHING / MOWING	To provide bushfire protection by reducing overall fuel hazard and bushfire hazard in the landscape.	LMZ	4.73
YARRA RANGES SHIRE	HR-MUR-MVL-0178	Narbethong - Yarra Ranges - Road 7	10km N of Warburton	SLASHING / MOWING	To provide bushfire protection by reducing overall fuel hazard and bushfire hazard in the landscape.	LMZ	4.9
MURRINDINDI SHIRE	HR-MUR-ALX-0171	Molesworth - Molesworth Recreation Res	0.5km N of Molesworth	MULCHING	To provide bushfire protection by reducing overall fuel hazard and bushfire hazard in the landscape.	LMZ	2.31
MURRINDINDI SHIRE	HR-MUR-ALX-0173	Yea - Nolan St	0.5km NE of Yea	SLASHING / MOWING	To provide bushfire protection by reducing overall fuel hazard and bushfire hazard in the landscape.	LMZ	1.34

Local Government Area	NBFT Number	NBFT Name	General location	Works type	Land Management Objective	Fire Management Zone	Planned NBFT Size (ha)
YARRA RANGES SHIRE	HR-MUR-MVL-0176	Marysville - Yarra Ranges - Tommys Bend Rd	8km SE of Marysville	SLASHING / MOWING	To provide bushfire protection by reducing overall fuel hazard and bushfire hazard in the landscape.	LMZ	8.59
YARRA RANGES SHIRE	HR-MUR-MVL-0175	Marysville - Yarra Ranges - Road 8 - Mt Strickland	10km S of Marysville	SLASHING / MOWING	To provide bushfire protection by reducing overall fuel hazard and bushfire hazard in the landscape.	LMZ	29.55
MURRINDINDI SHIRE	HR-MUR-MVL-0174	Marysville - Yarra Ranges - Paradise Plains Rd	7km SE of Marysville	SLASHING / MOWING	To provide bushfire protection by reducing overall fuel hazard and bushfire hazard in the landscape.	LMZ	13.67
MURRINDINDI SHIRE	HR-MUR-MVL-0173	Marysville - Yarra Ranges - Mmbw Boundary Rd	7km S of Marysville	SLASHING / MOWING	To provide bushfire protection by reducing overall fuel hazard and bushfire hazard in the landscape.	LMZ	8.56
MURRINDINDI SHIRE	HR-MUR-MVL-0172	Marysville - Mt Gordon Rd	2km SW of Marysville	MULCHING	To provide the highest level of localised protection to human life, property and community assets identified as highly valued including Mt Gordon Fire tower, Broadcast Tower and access roads.	APZ	11.76
WHITTLESEA CITY	HR-MUR-KLN-0141	Kinglake West - Wallaby Creek - Road 47	3km SW of Kinglake West	SLASHING / MOWING	To develop fuel reduced areas of sufficient width and continuity to reduce the speed and intensity of bushfires.	BMZ	16.68
WHITTLESEA CITY	HR-MUR-KLN-0140	Kinglake West - Wallaby Ck - Whittlesea Yea Rd	3km SW of Kinglake West	SLASHING / MOWING	To develop fuel reduced areas of sufficient width and continuity to reduce the speed and intensity of bushfires.	BMZ	22.58
NILLUMBIK SHIRE	HR-MUR-KLN-0139	Kinglake Central - Bowden Spur Transmission Lines	2km SW of Kinglake Central	MULCHING			27.51
MURRINDINDI SHIRE	HR-MUR-KLN-0138	Kinglake - Parkland Rd	1km SE of Kinglake	SLASHING / MOWING	To provide bushfire protection by reducing overall fuel hazard and bushfire hazard in the landscape.	LMZ	0.76
MURRINDINDI SHIRE	HR-MUR-KLN-0137	Kinglake - Kinglake Glenburn Rd	2km N of Kinglake	SLASHING / MOWING	To provide bushfire protection by reducing overall fuel hazard and bushfire hazard in the landscape.	LMZ	1.51
MURRINDINDI SHIRE	HR-MUR-MVL-0171	Granton - South Creek	3.4km NE of Narbethong	SLASHING / MOWING	To develop fuel reduced areas of sufficient width and continuity to reduce the speed and intensity of bushfires.	BMZ	2.86

Local Government Area	NBFT Number	NBFT Name	General location	Works type	Land Management Objective	Fire Management Zone	Planned NBFT Size (ha)
MURRINDINDI SHIRE	HR-MUR-MVL-0169	Granton - North Creek Rd	0.5km N of Granton	SLASHING / MOWING	To develop fuel reduced areas of sufficient width and continuity to reduce the speed and intensity of bushfires.	BMZ	2.44
MURRINDINDI SHIRE	HR-MUR-ALX-0170	Ghin Ghin - Goulburn River	6km NW of Yea	SLASHING / MOWING	To provide bushfire protection by reducing overall fuel hazard and bushfire hazard in the landscape.	LMZ	2.81
MITCHELL SHIRE	HR-MUR-KLN-0136	Flowerdale - Wallaby Ck - Road 7	8km SW of Flowerdale	SLASHING / MOWING	To develop fuel reduced areas of sufficient width and continuity to reduce the speed and intensity of bushfires.	BMZ	6.76
MITCHELL SHIRE	HR-MUR-KLN-0135	Flowerdale - Wallaby Ck - Road 36	5km SW of Hazeldene	SLASHING / MOWING	To develop fuel reduced areas of sufficient width and continuity to reduce the speed and intensity of bushfires.	BMZ	4.62
MITCHELL SHIRE	HR-MUR-KLN-0134	Flowerdale - Silver Creek	1.5km W of Flowerdale	SLASHING / MOWING	To develop fuel reduced areas of sufficient width and continuity to reduce the speed and intensity of bushfires.	BMZ	8.35
MITCHELL SHIRE	HR-MUR-BRD-0173	Flowerdale - Mt Disappointment - Neils Rd	7km W of Flowerdale	SLASHING / MOWING	To develop fuel reduced areas of sufficient width and continuity to reduce the speed and intensity of bushfires.	BMZ	4.09
MITCHELL SHIRE	HR-MUR-BRD-0172	Flowerdale - Mt Disappointment - Flowerdale Rd	5km W of Flowerdale	SLASHING / MOWING	To develop fuel reduced areas of sufficient width and continuity to reduce the speed and intensity of bushfires.	BMZ	26.94
MURRINDINDI SHIRE	HR-MUR-TLG-0055	Toolangi - Depot-Surrounds	.2km N of Toolangi	MULCHING			4.81
NILLUMBIK SHIRE	HR-MUR-KLN-0133	Pheasant Creek - Boundary Tk	5.5km W of Pheasant Creek	SLASHING / MOWING	To develop fuel reduced areas of sufficient width and continuity to reduce the speed and intensity of bushfires.	BMZ	7.45
MURRINDINDI SHIRE	HR-MUR-KLN-0132	Pheasant Creek - Mt Sugarloaf Rd	6km W of Kinglake Central	SLASHING / MOWING	To develop fuel reduced areas of sufficient width and continuity to reduce the speed and intensity of bushfires.	BMZ	1.2
NILLUMBIK SHIRE	HR-MUR-KLN-0129	Pheasant Creek - National Park Rd	5km W of Kinglake	SLASHING / MOWING	To provide bushfire protection by reducing overall fuel hazard and bushfire hazard in the landscape.	LMZ	0.71

Local Government Area	NBFT Number	NBFT Name	General location	Works type	Land Management Objective	Fire Management Zone	Planned NBFT Size (ha)
MURRINDINDI SHIRE	HR-MUR-LEN-0022	Lake Eildon NP - Ponds	9.5km NW of Eildon	MULCHING			0.74
MURRINDINDI SHIRE	HR-MUR-LEN-0021	Lake Eildon NP - Ranges Power Lines	8km NW of Eildon	MULCHING	To provide bushfire protection by reducing overall fuel hazard and bushfire hazard in the landscape.	LMZ	1.92
MURRINDINDI SHIRE	HR-MUR-MVL-0167	Big River SF - Gum Top Strategic Fuel Break	23.4km E of Marysville	MULCHING	To divide the landscape into units to assist in the containment of large fires before they impact on communities, environmental values, and assets	APZ	16.17
MURRINDINDI SHIRE	HR-MUR-MVL-0166	Marysville - Township Breaks	0.5km E of Marysville	SLASHING / MOWING	To provide the highest level of localised protection to human life, property and community assets identified as highly valued including Marysville township.	APZ	63.6
MURRINDINDI SHIRE	HR-MUR-ALX-0169	Murrindindi - SFB - Black Range Rd Break	10.4km SW of Taggerty	SLASHING / MOWING		BMZ	64.56
MANSFIELD SHIRE	HR-MUR-ALX-0168	Enochs Point - Big River - Mt Terrible - SFB	4.5km NE of Enoch's Point	MULCHING	To divide the landscape into units to assist in the containment of large fires before they impact on communities, environmental values, and assets		47.81
MITCHELL SHIRE	HR-MUR-BRD-0171	Clonbinane - Mt Disappointment - Main Mountain Rd - Sth - SFB	8.3km SE of Wandong	MULCHING	To divide the landscape into units to assist in the containment of large fires before they impact on communities, environmental values, and assets		24.06
MURRINDINDI SHIRE	HR-MUR-ALX-0167	Enochs Point - SFB - Dray Track	4.2km SW of Enoch's Point	MULCHING			46.65
MITCHELL SHIRE	HR-MUR-BRD-0165	Clonbinane - Elizabeth Ct	0.5km S of Waterford Park	SLASHING / MOWING	To provide bushfire protection by reducing overall fuel hazard and bushfire hazard in the landscape.	LMZ	0.6

Local Government Area	NBFT Number	NBFT Name	General location	Works type	Land Management Objective	Fire Management Zone	Planned NBFT Size (ha)
YARRA RANGES SHIRE	HR-MUR-MVL-0159	Cambarville - Big River SF - Morris Rd - SFB	9km E of Cambarville	MULCHING	To divide the landscape into units to assist in the containment of large fires before they impact on communities, environmental values, and assets		17.96
MITCHELL SHIRE	HR-MUR-BRD-0164	Broadford - Pine Plantation	0.5km W of Broadford	SLASHING / MOWING	To provide bushfire protection by reducing overall fuel hazard and bushfire hazard in the landscape.	LMZ	2.12
MITCHELL SHIRE	HR-MUR-BRD-0163	Broadford - Depot Dry Ck	0.5km NW of Broadford	SLASHING / MOWING	To provide bushfire protection by reducing overall fuel hazard and bushfire hazard in the landscape.	LMZ	4.15
MITCHELL SHIRE	HR-MUR-BRD-0162	Broadford - Chloe Drive	0.5km E of Broadford	SLASHING / MOWING	To provide bushfire protection by reducing overall fuel hazard and bushfire hazard in the landscape.	LMZ	0.95
STRATHBOGIE SHIRE	HR-MUR-BRD-0161	Avenel - Shelton St	0.5km W of Avenel	SLASHING / MOWING	To provide bushfire protection by reducing overall fuel hazard and bushfire hazard in the landscape.	LMZ	0.6
MURRINDINDI SHIRE	HR-MUR-ALX-0166	Alexandra - McKenzies Reserve	1km S of Alexandra	SLASHING / MOWING	To provide bushfire protection by reducing overall fuel hazard and bushfire hazard in the landscape.	LMZ	0.97
MURRINDINDI SHIRE	HR-MUR-ALX-0165	Alexandra - Bushland Reserve	0.5km SE of Alexandra	SLASHING / MOWING	To provide bushfire protection by reducing overall fuel hazard and bushfire hazard in the landscape.	LMZ	2.02
MURRINDINDI SHIRE	HR-MUR-MVL-0156	Marysville - Wilks Creek Trk - Mulching	1km SE of Marysville	MULCHING			3.38
MURRINDINDI SHIRE	HR-MUR-KLN-0126	Kinglake - Gordons Bridge Slashing	4.8km E of Kinglake	SLASHING / MOWING			0.52
YARRA RANGES SHIRE	HR-MUR-KLN-0125	Castella - Healesville Kinglake Rd - Roadside	5.5km E of Kinglake	SLASHING / MOWING			15.12
MITCHELL SHIRE	HR-MUR-BRD-0158	Reedy Creek - Dabyminga Creek	.5km N of Reedy Creek	SLASHING / MOWING	To provide the highest level of localised protection to human life, property and community assets identified as highly valued including .	APZ	0.34

Local Government Area	NBFT Number	NBFT Name	General location	Works type	Land Management Objective	Fire Management Zone	Planned NBFT Size (ha)
MURRINDINDI SHIRE	HR-MUR-KLN-0123	Kinglake - Parkland Rd-fuelbreak	.7km SE of Kinglake	MULCHING	To provide bushfire protection by reducing overall fuel hazard and bushfire hazard in the landscape.	LMZ	1.09
NILLUMBIK SHIRE	HR-MUR-KLN-0122	Kinglake - Kinglake NP	1km S of Kinglake	SLASHING / MOWING	To provide the highest level of localised protection to human life, property and community assets identified as highly valued including .	APZ	32.7
MURRINDINDI SHIRE	HR-MUR-KLN-0121	Pheasant Creek BR - Bushland reserve	.7km W of Pheasant Creek	MULCHING	To provide bushfire protection by reducing overall fuel hazard and bushfire hazard in the landscape.	LMZ	1.13
MURRINDINDI SHIRE	HR-MUR-KLN-0111	Kinglake - Parkland Rd West	.7km E of Kinglake	MULCHING	To provide bushfire protection by reducing overall fuel hazard and bushfire hazard in the landscape.	LMZ	10.66
MITCHELL SHIRE	HR-MUR-KLN-0107	Kinglake West - Wallaby Ck - Road 16	1km W of Kinglake West	SLASHING / MOWING	To develop fuel reduced areas of sufficient width and continuity to reduce the speed and intensity of bushfires.	BMZ	11.39
YARRA RANGES SHIRE	HR-MUR-MVL-0177	Matlock - Big River - Corn Hill Rd - SFB	6.2km NW of Woods Point	STRATEGIC FUEL BREAK - LANDSCAPE	To divide the landscape into units to assist in the containment of large fires before they impact on communities, environmental values, and assets		17.59
MITCHELL SHIRE	HR-MUR-KLN-0142	Kinglake West - Wallaby Creek - Road 1 - SFB	11km NW of Kinglake West	STRATEGIC FUEL BREAK - LANDSCAPE	To divide the landscape into units to assist in the containment of large fires before they impact on communities, environmental values, and assets		62.86
MURRINDINDI SHIRE	HR-MUR-MVL-0168	Gaffneys Creek - Big River - Ryans Spur Tk - SFB	12.5km NW of Woods Point	STRATEGIC FUEL BREAK - LANDSCAPE	To divide the landscape into units to assist in the containment of large fires before they impact on communities, environmental values, and assets		15.26
MURRINDINDI SHIRE	HR-MUR-TLG-0054	Narbethong - Yarra Ranges - Monda Rd - SFB	6.6km SW of Narbethong	STRATEGIC FUEL BREAK - LANDSCAPE	To divide the landscape into units to assist in the containment of large fires before they impact on communities, environmental values, and assets		34.03
MURRINDINDI SHIRE	HR-MUR-MVL-0165	Marysville - Township Breaks - SFB	1km SE of Marysville	STRATEGIC FUEL BREAK - ASSET	To provide direct protection of communities and Marysville - Marysville Township Breaks assets		16.31

Local Government Area	NBFT Number	NBFT Name	General location	Works type	Land Management Objective	Fire Management Zone	Planned NBFT Size (ha)
MITCHELL SHIRE	HR-MUR-BRD-0169	Clonbinane - - Mt Disappointment - Main Mountain Rd - Nth - SFB	11.5km NE of Wandong	STRATEGIC FUEL BREAK - LANDSCAPE	To divide the landscape into units to assist in the containment of large fires before they impact on communities, environmental values, and assets		
YARRA RANGES SHIRE	HR-MUR-MVL-0157	Big River SF - Frenchmans Spur Trk - SFB	17km E of Cambarville	STRATEGIC FUEL BREAK - LANDSCAPE	To divide the landscape into units to assist in the containment of large fires before they impact on communities, environmental values, and assets		
MURRINDINDI SHIRE	HR-MUR-TLG-0050	Narbethong - Black Range Road Break - South	6.7km NW of Narbethong	STRATEGIC FUEL BREAK - LANDSCAPE	To divide the landscape into units to assist in the containment of large fires before they impact on communities, environmental values, and assets		LMZ
MURRINDINDI SHIRE	HR-MUR-ALX-0128	Murrindindi - Black Range Rd - North	12.2km NW of Taggerty	STRATEGIC FUEL BREAK - LANDSCAPE	To divide the landscape into units to assist in the containment of large fires before they impact on communities, environmental values, and assets		
MITCHELL SHIRE	HR-MUR-TLG-0042	Kinglake West - Road 16 Break	3.5km NW of Kinglake West	STRATEGIC FUEL BREAK - LANDSCAPE	To divide the landscape into units to assist in the containment of large fires before they impact on communities, environmental values, and assets		
MURRINDINDI SHIRE	HR-MUR-TLG-0041	Kinglake - Mount Robertson Road South Break	9.5km W of Glenburn	STRATEGIC FUEL BREAK - LANDSCAPE	To divide the landscape into units to assist in the containment of large fires before they impact on communities, environmental values, and assets		
MURRINDINDI SHIRE	HR-MUR-TLG-0040	Flowerdale - Mount Robertson Road Break	6.6km SE of Flowerdale	STRATEGIC FUEL BREAK - LANDSCAPE	To divide the landscape into units to assist in the containment of large fires before they impact on communities, environmental values, and assets		

SCHEDULE 7: FFMVic LEAD OVENS DISTRICT – NON-BURN FUEL TREATMENTS

Local Government Area	NBFT Number	NBFT Name	General location	Works type	Land Management Objective	Fire Management Zone	Planned NBFT Size (ha)
ALPINE SHIRE	HR-OVE-BRT-0227	Mount Buffalo NP - Keatings Creek	5.3km SW of Porepunkah	MULCHING			19.62
ALPINE SHIRE	HR-OVE-BRT-0226	Brookside - Devils Creek	6.7km SE of Brookside	MULCHING			31.07
ALPINE SHIRE	HR-OVE-MYT-0233	Mount Buffalo NP - Sanderson Creek	1km S of Mt Buffalo NP	MULCHING			14.43
WODONGA CITY	HR-OVE-BEE-0233	Leneva - Baranduda Towers VM	7.3km SW of Leneva	SLASHING / MOWING			2.52
INDIGO SHIRE	HR-OVE-BEE-0232	Allans Flat - CFA Station	1km NE of Allans Flat	SLASHING / MOWING			1.21
INDIGO SHIRE	HR-OVE-MYT-0231	Yackandandah - Yackandandah Creek	0.5km S of Yackandandah	SLASHING / MOWING	To provide bushfire protection by reducing overall fuel hazard and bushfire hazard in the landscape.	LMZ	0.6
ALPINE SHIRE	HR-OVE-BRT-0225	Wandiligong - Wet Gully Track - VM	4.5km SE of Wandiligong	SPRAYING	To develop fuel reduced areas of sufficient width and continuity to reduce the speed and intensity of bushfires.	BMZ	47.32
ALPINE SHIRE	HR-OVE-BRT-0224	Wandiligong - Sidling Track	1.5km S of Wandiligong	SPRAYING	To develop a fuel reduced area to the West of Private property.	BMZ	5.6
ALPINE SHIRE	HR-OVE-BRT-0223	Wandiligong - Growlers Creek Road	1.4km S of Wandiligong	SPRAYING	To develop fuel reduced areas of sufficient width and continuity to reduce the speed and intensity of bushfires.	BMZ	8.13
ALPINE SHIRE	HR-OVE-BRT-0222	Wandiligong - Chalwells	1km SE of Wandiligong	SPRAYING	To develop fuel reduced areas of sufficient width and continuity to reduce the speed and intensity of bushfires.	BMZ	0.14

Local Government Area	NBFT Number	NBFT Name	General location	Works type	Land Management Objective	Fire Management Zone	Planned NBFT Size (ha)
ALPINE SHIRE	HR-OVE-BRT-0221	Tawonga South - Germantown Network	4.5km W of Mount Beauty	SPRAYING	To provide bushfire protection by reducing overall fuel hazard and bushfire hazard in the landscape.	LMZ	40.87
WANGARATTA RURAL CITY	HR-OVE-BEE-0231	Tarrowingee - McCormack Bridge	2.6km S of Tarrowingee	SLASHING / MOWING	To provide bushfire protection by reducing overall fuel hazard and bushfire hazard in the landscape.	LMZ	3.22
INDIGO SHIRE	HR-OVE-BEE-0230	Stanley - Cue Springs	4.6km S of Stanley	SPRAYING	To provide bushfire protection by reducing overall fuel hazard and bushfire hazard in the landscape.	LMZ	4.51
INDIGO SHIRE	HR-OVE-MYT-0230	Stanley - Craig Road	1.5km S of Stanley	SPRAYING	To develop fuel reduced areas of sufficient width and continuity to reduce the speed and intensity of bushfires.	BMZ	8.55
WANGARATTA RURAL CITY	HR-OVE-BEE-0229	Springhurst - Diddah Creek	0.5km W of Springhurst	SLASHING / MOWING	To provide the highest level of localised protection to human life, property and community assets identified as highly valued including Diddah Creek.	APZ	5.59
ALPINE SHIRE	HR-OVE-BRT-0220	Porepunkah - Service Street Slashing	1km SE of Porepunkah	SLASHING / MOWING	To provide bushfire protection by reducing overall fuel hazard and bushfire hazard in the landscape.	LMZ	1.34
ALPINE SHIRE	HR-OVE-BRT-0219	Porepunkah - 6908 Great Alpine Road	.5km NW of Porepunkah	SLASHING / MOWING	To provide bushfire protection by reducing overall fuel hazard and bushfire hazard in the landscape.	LMZ	0.32
WANGARATTA RURAL CITY	HR-OVE-MYT-0229	Oxley - Tip Site	.3km N of Oxley	SLASHING / MOWING	To provide the highest level of localised protection to human life, property and community assets identified as highly valued including Tip site.	APZ	5.72
ALPINE SHIRE	HR-OVE-MYT-0228	Myrtleford - Reform Hill Slashing	0.5km E of Myrtleford	SLASHING / MOWING	To provide bushfire protection by reducing overall fuel hazard and bushfire hazard in the landscape.	LMZ	7.97
ALPINE SHIRE	HR-OVE-MYT-0227	Myrtleford - Barwidgee Creek-Mummery Road	1km N of Myrtleford	SLASHING / MOWING	To provide the highest level of localised protection to human life, property and community assets identified as highly valued including Myrtleford.	APZ	3.46

Local Government Area	NBFT Number	NBFT Name	General location	Works type	Land Management Objective	Fire Management Zone	Planned NBFT Size (ha)
WANGARATTA RURAL CITY	HR-OVE-MYT-0226	Markwood - Markwood Hall	.4km NE of Markwood	SLASHING / MOWING	To provide bushfire protection by reducing overall fuel hazard and bushfire hazard in the landscape.	LMZ	2.09
ALPINE SHIRE	HR-OVE-BRT-0218	Kancoona South - Eurobin Gap Track - VM	5.5km N of Porepunkah	SPRAYING	To develop fuel reduced areas of sufficient width and continuity to reduce the speed and intensity of bushfires.	BMZ	19.47
ALPINE SHIRE	HR-OVE-BRT-0217	Harrietville - Old Coach Rd- VM	1.9km S of Harrietville	SPRAYING	To provide bushfire protection by reducing overall fuel hazard and bushfire hazard in the landscape.	LMZ	3.56
ALPINE SHIRE	HR-OVE-BRT-0216	Harrietville - Mongrel Creek	5.5km NW of Harrietville	SPRAYING	To develop fuel reduced areas of sufficient width and continuity to reduce the speed and intensity of bushfires.	BMZ	5.72
INDIGO SHIRE	HR-OVE-BEE-0228	Gooramadda - Police Paddocks	4.3km NW of Gooramadda	SLASHING / MOWING	To provide bushfire protection by reducing overall fuel hazard and bushfire hazard in the landscape.	LMZ	2.39
ALPINE SHIRE	HR-OVE-BRT-0214	Germantown - Germantown Interface Break	6km SE of Bright	SPRAYING	To provide bushfire protection by reducing overall fuel hazard and bushfire hazard in the landscape.	LMZ	13.03
ALPINE SHIRE	HR-OVE-MYT-0224	Eurobin - Nine Mile Track - VM	9km SE of Myrtleford	SPRAYING	To develop fuel reduced areas of sufficient width and continuity to reduce the speed and intensity of bushfires.	BMZ	27.63
WANGARATTA RURAL CITY	HR-OVE-BEE-0227	Eldorado - Slum Dam	0.5km SE of Eldorado	SLASHING / MOWING	To provide the highest level of localised protection to human life, property and community assets identified as highly valued including Eldorado.	APZ	4.5
WANGARATTA RURAL CITY	HR-OVE-BEE-0226	Eldorado - Monument Hill	0.5km W of Eldorado	SLASHING / MOWING	To provide bushfire protection by reducing overall fuel hazard and bushfire hazard in the landscape.	LMZ	4.03
WANGARATTA RURAL CITY	HR-OVE-BEE-0225	Eldorado - McCoy St	0.4km N of Eldorado	SLASHING / MOWING	To provide the highest level of localised protection to human life, property and community assets identified as highly valued including Eldorado-McCoy Street.	APZ	7.45
WANGARATTA RURAL CITY	HR-OVE-MYT-0223	Eldorado - Eldorado Cemetery	1km SW of Eldorado	SLASHING / MOWING	To provide the highest level of localised protection to human life, property and community assets identified as highly valued including Eldorado .	APZ	0.31

Local Government Area	NBFT Number	NBFT Name	General location	Works type	Land Management Objective	Fire Management Zone	Planned NBFT Size (ha)
WANGARATTA RURAL CITY	HR-OVE-BEE-0224	Eldorado - Dredge	1.5km SW of Eldorado	SLASHING / MOWING	To provide bushfire protection by reducing overall fuel hazard and bushfire hazard in the landscape.	LMZ	0.34
WANGARATTA RURAL CITY	HR-OVE-MYT-0226	Markwood - Markwood Hall	.4km NE of Markwood	SLASHING / MOWING	To provide bushfire protection by reducing overall fuel hazard and bushfire hazard in the landscape.	LMZ	2.09
INDIGO SHIRE	HR-OVE-BEE-0223	Chiltern - I85 Bushland Reserve	1.4km NW of Chiltern	SLASHING / MOWING	To provide the highest level of localised protection to human life, property and community assets identified as highly valued including private property, including assets such as houses, sheds, fencing, etc..	APZ	0.67
WANGARATTA RURAL CITY	HR-OVE-WHT-0045	Cheshunt South - Burnt Top Track - VM2	25km SE of Cheshunt	MULCHING	To develop fuel reduced areas of sufficient width and continuity to reduce the speed and intensity of bushfires.	BMZ	18.76
ALPINE SHIRE	HR-OVE-MYT-0222	Buffalo Creek - Back Creek Road	1.8km SW of Buffalo Creek	SPRAYING	To develop fuel reduced areas of sufficient width and continuity to reduce the speed and intensity of bushfires.	BMZ	7.59
ALPINE SHIRE	HR-OVE-BRT-0212	Bright - Walkers Lane	1.5km SW of Bright	SLASHING / MOWING	To provide the highest level of localised protection to human life, property and community assets identified as highly valued including bright.	APZ	1.49
ALPINE SHIRE	HR-OVE-BRT-0211	Bright - Tawonga Network	9km NE of Bright	SPRAYING	To develop fuel reduced areas of sufficient width and continuity to reduce the speed and intensity of bushfires.	BMZ	76.85
ALPINE SHIRE	HR-OVE-BRT-0210	Bright - Hargraves Lane	1km SW of Bright	SLASHING / MOWING	To develop fuel reduced areas of sufficient width and continuity to reduce the speed and intensity of bushfires.	BMZ	1.45
ALPINE SHIRE	HR-OVE-BRT-0209	Bright - Churchill Avenue Interface	1.5km SE of Bright	SLASHING / MOWING	To provide bushfire protection by reducing overall fuel hazard and bushfire hazard in the landscape.	LMZ	1.08
ALPINE SHIRE	HR-OVE-BRT-0208	Bright - Churchill Avenue	1km SE of Bright	SLASHING / MOWING	To provide bushfire protection by reducing overall fuel hazard and bushfire hazard in the landscape.	LMZ	3.87
INDIGO SHIRE	HR-OVE-BEE-0223	Chiltern - I85 Bushland Reserve	1.4km NW of Chiltern	SLASHING / MOWING	To provide the highest level of localised protection to human life, property and community assets identified as highly valued including private property, including assets such as houses, sheds, fencing, etc..	APZ	0.67

Local Government Area	NBFT Number	NBFT Name	General location	Works type	Land Management Objective	Fire Management Zone	Planned NBFT Size (ha)
INDIGO SHIRE	HR-OVE-BEE-0222	Beechworth - Lake Sambell Caravan Park	1.2km E of Beechworth	SLASHING / MOWING	To provide bushfire protection by reducing overall fuel hazard and bushfire hazard in the landscape.	LMZ	3.82
INDIGO SHIRE	HR-OVE-BEE-0221	Beechworth - Gorge Road Slashing	1km SW of Beechworth	SLASHING / MOWING	To provide the highest level of localised protection to human life, property and community assets identified as highly valued including Beechworth .	APZ	1.47
INDIGO SHIRE	HR-OVE-BEE-0220	Beechworth - BHP Wood Street	.5km NW of Beechworth	SLASHING / MOWING	To provide the highest level of localised protection to human life, property and community assets identified as highly valued including local community.	APZ	1.97
INDIGO SHIRE	HR-OVE-BEE-0219	Barnawartha - Frying Pan Creek	.5km SW of Barnawartha	SLASHING / MOWING	To provide bushfire protection by reducing overall fuel hazard and bushfire hazard in the landscape.	LMZ	3.18
ALPINE SHIRE	HR-OVE-MYT-0211	Eurobin - Seven Mile Spur	5.5km S of Eurobin	SPRAYING	To develop fuel reduced areas of sufficient width and continuity to reduce the speed and intensity of bushfires.	BMZ	11.49
ALPINE SHIRE	HR-OVE-MYT-0209	Mount Buffalo NP - D8 Spur Track	9km S of Myrtleford	MULCHING			7.07
ALPINE SHIRE	HR-OVE-BRT-0203	Wongungarra - Mt Sarah Water Point	3.5km N of Wongungarra	MULCHING	To provide bushfire protection by reducing overall fuel hazard and bushfire hazard in the landscape.	LMZ	14.49
ALPINE SHIRE	HR-OVE-MYT-0205	Tea Tree Range SF - Kates Track Water Point	2.9km E of Tree Tea Range	MULCHING	To provide bushfire protection by reducing overall fuel hazard and bushfire hazard in the landscape.	LMZ	1.69
INDIGO SHIRE	HR-OVE-MYT-0203	Murungee - Lady Newton Drive SFB	7km SE of Beechworth	MULCHING	To develop fuel reduced areas of sufficient width and continuity to reduce the speed and intensity of bushfires.	BMZ	14.09
WANGARATTA RURAL CITY	HR-OVE-MYT-0202	Murungee - Flagstaff Road SFB	10km NW of Myrtleford	MULCHING	To provide bushfire protection by reducing overall fuel hazard and bushfire hazard in the landscape.	LMZ	22.19
INDIGO SHIRE	HR-OVE-BEE-0222	Beechworth - Lake Sambell Caravan Park	1.2km E of Beechworth	SLASHING / MOWING	To provide bushfire protection by reducing overall fuel hazard and bushfire hazard in the landscape.	LMZ	3.82
INDIGO SHIRE	HR-OVE-BEE-0221	Beechworth - Gorge Road Slashing	1km SW of Beechworth	SLASHING / MOWING	To provide the highest level of localised protection to human life, property and community assets identified as highly valued including Beechworth .	APZ	1.47

Local Government Area	NBFT Number	NBFT Name	General location	Works type	Land Management Objective	Fire Management Zone	Planned NBFT Size (ha)
ALPINE SHIRE	HR-OVE-BRT-0199	Buckland - Yarrabuck Track SFB	4.3km SW of Buckland	MULCHING	To provide bushfire protection by reducing overall fuel hazard and bushfire hazard in the landscape.	LMZ	63.42
ALPINE SHIRE	HR-OVE-MYT-0201	Dandongadale - Yarrarabula Creek SFB	8.3km SE of Dandongadale	MULCHING	To provide bushfire protection by reducing overall fuel hazard and bushfire hazard in the landscape.	LMZ	43.53
ALPINE SHIRE	HR-OVE-BRT-0198	Harrieville - Link Track SFB	7.9km SW of Harrieville	MULCHING	To provide bushfire protection by reducing overall fuel hazard and bushfire hazard in the landscape.	LMZ	20.99
ALPINE SHIRE	HR-OVE-BRT-0197	Buckland - Demon Ridge SFB	14.7km S of Bright	MULCHING		BMZ	151.76
ALPINE SHIRE	HR-OVE-BRT-0196	Selwyn - Gunns Track SFB	7.8km SW of Harrieville	MULCHING	To provide bushfire protection by reducing overall fuel hazard and bushfire hazard in the landscape.	LMZ	48.63
ALPINE SHIRE	HR-OVE-BRT-0195	Selwyn - Pheasant Creek Track SFB	11.5km SW of Harrieville	MULCHING	To provide bushfire protection by reducing overall fuel hazard and bushfire hazard in the landscape.	LMZ	45.22
ALPINE SHIRE	HR-OVE-BRT-0194	Harrieville - Albion Track SFB	4.5km SW of Harrieville	MULCHING		BMZ	13.35
WANGARATTA RURAL CITY	HR-OVE-MYT-0200	Wabonga - Cobbler Lake Track SFB	11.2km SW of Abbeyard	MULCHING	To provide bushfire protection by reducing overall fuel hazard and bushfire hazard in the landscape.	LMZ	42.61
ALPINE SHIRE	HR-OVE-MYT-0199	Dandongadale - Dandongadale Buffalo Divide Track SFB	14.5km S of Dandongadale	MULCHING		BMZ	82.38
ALPINE SHIRE	HR-OVE-MYT-0198	Buckland - Buffalo Range Track SFB	17km S of Buckland	MULCHING	To provide bushfire protection by reducing overall fuel hazard and bushfire hazard in the landscape.	BMZ	81.88

Local Government Area	NBFT Number	NBFT Name	General location	Works type	Land Management Objective	Fire Management Zone	Planned NBFT Size (ha)
INDIGO SHIRE	HR-OVE-BEE-0199	Beechworth - Six Mile Road SFB	5.5km SE of Beechworth	MULCHING		BMZ	16.76
INDIGO SHIRE	HR-OVE-MYT-0189	Bruarong - Big Ben Towers	9.8km NW of Dederang	SPRAYING	To develop a fuel reduced area to the North of Big Ben Towers.	BMZ	45.37
ALPINE SHIRE	HR-OVE-MBY-0057	Mount Beauty - Cranky Charlie - VM	1.7km E of Mount Beauty	SPRAYING	To develop a fuel reduced area to the East of Bogong High Plains Road.	BMZ	24.29
ALPINE SHIRE	HR-OVE-MBY-0056	Bogong - Junction Spur Track	3.1km SE of Bogong	SPRAYING	To provide bushfire protection by reducing overall fuel hazard and bushfire hazard in the landscape.	LMZ	10.68
INDIGO SHIRE	HR-OVE-BEE-0191	Beechworth - Buckland Gap Road - VM1	4km S of Beechworth	MULCHING	To provide the highest level of localised protection to human life, property and community assets identified as highly valued including .	APZ	0.93
ALPINE SHIRE	HR-OVE-MBY-0052	Mount Beauty - Moncrief Gap Track - VM	5.5km NE of Mount Beauty	SPRAYING	To build on protection works in adjacent Asset Protection Zone.	BMZ	26
ALPINE SHIRE	HR-OVE-MBY-0049	Bogong - Big Hill Fire Trail - VM	2.5km W of Bogong	MULCHING	To provide bushfire protection by reducing overall fuel hazard and bushfire hazard in the landscape.	LMZ	41.86
ALPINE SHIRE	HR-OVE-MYT-0159	Abbeyard - West Humffray Road - North	26km SW of Harrietville	SPRAYING	To provide bushfire protection by reducing overall fuel hazard and bushfire hazard in the landscape.	LMZ	3.7
ALPINE SHIRE	HR-OVE-BRT-0145	Selwyn - Selwyn Track	25km SW of Harrietville	SPRAYING	To provide bushfire protection by reducing overall fuel hazard and bushfire hazard in the landscape.	LMZ	9.19
ALPINE SHIRE	HR-OVE-BRT-0143	Smoko - Stony Top Track - VM	9km NE of Harrietville	SPRAYING	To provide bushfire protection by reducing overall fuel hazard and bushfire hazard in the landscape.	LMZ	26.02

Local Government Area	NBFT Number	NBFT Name	General location	Works type	Land Management Objective	Fire Management Zone	Planned NBFT Size (ha)
ALPINE SHIRE	HR-OVE-MYT-0152	Kancoona - Kiewa Divide Track Network	9km NW of Tawonga	MULCHING	To develop fuel reduced areas of sufficient width and continuity to reduce the speed and intensity of bushfires.	BMZ	50.94
ALPINE SHIRE	HR-OVE-MBY-0046	Falls Creek - Howmans Gap	3.5km NW of Falls Creek	MULCHING	To provide bushfire protection by reducing overall fuel hazard and bushfire hazard in the landscape.	LMZ	4.9
ALPINE SHIRE	HR-OVE-BEE-0146	Stanley - Mt Stanley Tower	6.8km SE of Stanley	SPRAYING	To provide the highest level of localised protection to human life, property and community assets identified as highly valued including Mt Stanley Fire Tower.	APZ	4.16
ALPINE SHIRE	HR-OVE-BRT-0106	Mount Buffalo - Rocky Creek Track	14km SW of Porepunkah	MULCHING	To provide bushfire protection by reducing overall fuel hazard and bushfire hazard in the landscape.	LMZ	5.74
ALPINE SHIRE	HR-OVE-MYT-0097	Mount Buffalo - Kent Road	5.4km S of Nug Nug	MULCHING	To develop fuel reduced areas of sufficient width and continuity to reduce the speed and intensity of bushfires.	BMZ	18.35
WANGARATTA RURAL CITY	HR-OVE-WHT-0024	Cheshunt - McMillans Track - VM	8km SW of Cheshunt	MULCHING	To develop fuel reduced areas of sufficient width and continuity to reduce the speed and intensity of bushfires.	BMZ	29.91

SCHEDULE 8: FFMVic LEAD UPPER MURRAY DISTRICT – NON-BURN FUEL TREATMENTS

Local Government Area	NBFT Number	NBFT Name	General location	Works type	Land Management Objective	Fire Management Zone	Planned NBFT Size (ha)
TOWONG SHIRE	HR-UPM-COR-0118	Staceys Bridge - Lower Papes Track	12km SE of Staceys Bridge	SLASHING / MOWING			5.63
TOWONG SHIRE	HR-UPM-COR-0117	Staceys Bridge - Upper Papes Track	10km SE of Staceys Bridge	SLASHING / MOWING			9.61
TOWONG SHIRE	HR-UPM-COR-0116	Staceys Bridge - Scrub Track	12km SE of Stacys Bridge	SLASHING / MOWING			8.4
WODONGA CITY	HR-UPM-TAL-0095	Bonegilla - Bonegilla NCR	0.1km SE of Bonegilla	SLASHING / MOWING	To provide the highest level of localised protection to human life, property and community assets identified as highly valued including Bonegilla CFA Brigade and Hume Coastguard facilities.	APZ	1.93
TOWONG SHIRE	HR-UPM-MIT-0103	Granite Flat - Lavington Anglers Hut	7.5km SE of Mitta Mitta	SLASHING / MOWING	To develop fuel reduced areas of sufficient width and continuity to reduce the speed and intensity of bushfires.	BMZ	1.4
TOWONG SHIRE	HR-UPM-MIT-0102	Granite Flat - Omeo Hwy Roadside	7.6km SE of Mitta Mitta	SLASHING / MOWING	To develop fuel reduced areas of sufficient width and continuity to reduce the speed and intensity of bushfires.	BMZ	0.57
TOWONG SHIRE	HR-UPM-TAL-0094	Bethanga - Bethanga Rechabite Hall	0.2km NW of Bethanga	SLASHING / MOWING	To provide the highest level of localised protection to human life, property and community assets identified as highly valued including Bethanga township.	APZ	0.13
TOWONG SHIRE	HR-UPM-COR-0114	Cudgewa - Cudgewa Railway West	0.6km SW of Cudgewa	SLASHING / MOWING	To provide the highest level of localised protection to human life, property and community assets identified as highly valued including Cudgewa township.	APZ	3.8
TOWONG SHIRE	HR-UPM-COR-0113	Cudgewa - Cudgewa Railway East	0.15km S of Cudgewa	SLASHING / MOWING	To provide the highest level of localised protection to human life, property and community assets identified as highly valued including Cudgewa township.	APZ	1.37

Local Government Area	NBFT Number	NBFT Name	General location	Works type	Land Management Objective	Fire Management Zone	Planned NBFT Size (ha)
TOWONG SHIRE	HR-UPM-COR-0107	Towong - Towong Hill Road	1km E of Towong	SLASHING / MOWING	To provide the highest level of localised protection to human life, property and community assets identified as highly valued including Towong township.	APZ	1.64
TOWONG SHIRE	HR-UPM-MIT-0101	Mitta Mitta - Lightning Creek Track Spraying	13.7km SE of Granite Flat	SPRAYING			19.36
TOWONG SHIRE	HR-UPM-MIT-0100	Mount Elmo - Elmo Track Spraying	14.3km SW of Mitta Mitta	SPRAYING			13.07
TOWONG SHIRE	HR-UPM-TAL-0087	Fernvale - Lockharts Gap Spraying	6.5km E of Sandy Creek	SPRAYING			27.9
TOWONG SHIRE	HR-UPM-MIT-0099	Dartmouth - Enevers Track Spraying	4.5km N of Dartmouth	SPRAYING			32.18
TOWONG SHIRE	HR-UPM-COR-0102	Thowgla Upper - Grays Tk	15km S of Corryong	SLASHING / MOWING	To provide bushfire protection by reducing overall fuel hazard and bushfire hazard in the landscape.	LMZ	11.3
TOWONG SHIRE	HR-UPM-COR-0100	Tom Groggin - Dead Finish Tk	34km S of Corryong	SLASHING / MOWING	To develop a fuel reduced area to the West of PBEZ.	BMZ	15.42
TOWONG SHIRE	HR-UPM-COR-0099	Biggara - Surveyors Creek Tk	26km SE of Corryong	SLASHING / MOWING	To provide bushfire protection by reducing overall fuel hazard and bushfire hazard in the landscape.	LMZ	39.07
TOWONG SHIRE	HR-UPM-MIT-0086	Mitta Mitta - Dorchap Range Tk	10.5km SW of Mitta Mitta	SLASHING / MOWING	To provide bushfire protection by reducing overall fuel hazard and bushfire hazard in the landscape.	LMZ	50.8
TOWONG SHIRE	HR-UPM-MIT-0085	Mitta Mitta - Lightning Creek Tk	14.3km SE of Granite Flat	SLASHING / MOWING	To provide bushfire protection by reducing overall fuel hazard and bushfire hazard in the landscape.	LMZ	19.36

Local Government Area	NBFT Number	NBFT Name	General location	Works type	Land Management Objective	Fire Management Zone	Planned NBFT Size (ha)
TOWONG SHIRE	HR-UPM-MIT-0084	Mitta Mitta - Pioneer Mine	0.4km SW of Mitta Mitta	SLASHING / MOWING	To develop fuel reduced areas of sufficient width and continuity to reduce the speed and intensity of bushfires.	BMZ	0.66
TOWONG SHIRE	HR-UPM-MIT-0083	Mitta Mitta - Hedley Lane	0.4km S of Mitta Mitta	SLASHING / MOWING	To develop a fuel reduced area to the South of Mitta Mitta township.	BMZ	1.41
TOWONG SHIRE	HR-UPM-MIT-0082	Mitta Mitta - Old Mitta North School	7km NW of Mitta Mitta	SLASHING / MOWING	To provide the highest level of localised protection to human life, property and community assets identified as highly valued including Adjoining private residence..	APZ	0.15
TOWONG SHIRE	HR-UPM-COR-0094	Nariel Valley - Scrubby Creek Track	4km SE of Staceys Bridge	SLASHING / MOWING	To develop fuel reduced areas of sufficient width and continuity to reduce the speed and intensity of bushfires.	BMZ	23.83
TOWONG SHIRE	HR-UPM-COR-0080	Berringama - Burrowa Track	21km NW of Corryong	SLASHING / MOWING	To develop fuel reduced areas of sufficient width and continuity to reduce the speed and intensity of bushfires.	BMZ	7.29
TOWONG SHIRE	HR-UPM-COR-0079	Biggara - Indi River Track	11.4km S of Biggara	SLASHING / MOWING	To develop fuel reduced areas of sufficient width and continuity to reduce the speed and intensity of bushfires.	BMZ	5.57
EAST GIPPSLAND SHIRE	HR-UPM-COR-0076	Dartmouth - King Spur Track	27.8km SE of Dartmouth	SLASHING / MOWING	To provide bushfire protection by reducing overall fuel hazard and bushfire hazard in the landscape.	LMZ	8.13
TOWONG SHIRE	HR-UPM-COR-0073	Corryong - Ranch Road	7.1km NW of Corryong	SLASHING / MOWING	To provide bushfire protection by reducing overall fuel hazard and bushfire hazard in the landscape.	LMZ	9.49
TOWONG SHIRE	HR-UPM-MIT-0076	Eskdale - Eskdale Spur SFB Slashing	9.8km NW of Eskdale	SLASHING / MOWING	To develop fuel reduced areas of sufficient width and continuity to reduce the speed and intensity of bushfires.	BMZ	61.95
TOWONG SHIRE	HR-UPM-TAL-0063	Mount Lawson SP - Koetong Creek Track Slashing	8.8km E of Granya	SLASHING / MOWING	To provide bushfire protection by reducing overall fuel hazard and bushfire hazard in the landscape.	LMZ	36.69

Local Government Area	NBFT Number	NBFT Name	General location	Works type	Land Management Objective	Fire Management Zone	Planned NBFT Size (ha)
TOWONG SHIRE	HR-UPM-TAL-0062	Burrowye - Houstons Track Slashing	17km NE of Granya	SLASHING / MOWING	To provide bushfire protection by reducing overall fuel hazard and bushfire hazard in the landscape.	LMZ	15.58
TOWONG SHIRE	HR-UPM-MIT-0051	Granite Flat - Holloways Mill Site	8.7km SE of Mitta Mitta	SLASHING / MOWING	To develop fuel reduced areas of sufficient width and continuity to reduce the speed and intensity of bushfires.	BMZ	2.35
TOWONG SHIRE	HR-UPM-MIT-0034	Dartmouth - Dart Track2	9km E of Dartmouth	SPRAYING	To provide bushfire protection by reducing overall fuel hazard and bushfire hazard in the landscape.	LMZ	9.88
TOWONG SHIRE	HR-UPM-MIT-0029	Mitta Mitta - The Walnuts	9.7km SE of Mitta Mitta	SLASHING / MOWING	To develop a fuel reduced area to the North West of The Walnuts recreation site.	BMZ	0.71
TOWONG SHIRE	HR-UPM-MIT-0075	Eskdale - Eskdale Spur SFB Spraying	9.8km NW of Eskdale	SPRAYING	To develop fuel reduced areas of sufficient width and continuity to reduce the speed and intensity of bushfires.	BMZ	61.95
ALPINE SHIRE	HR-UPM-MIT-0066	Eskdale - Eskdale Spur Break UO	14km N of Tawonga	STRATEGIC FUEL BREAK - LANDSCAPE	To divide the landscape into units to assist in the containment of large fires before they impact on communities, environmental values, and assets	BMZ	13
TOWONG SHIRE	HR-UPM-MIT-0063	Mitta Mitta - Mitta Township South Break	1.2km SW of Mitta Mitta	STRATEGIC FUEL BREAK - ASSET	To provide direct protection of communities and assets	BMZ	8.01
TOWONG SHIRE	HR-UPM-MIT-0062	Eskdale - Kohnes Road Break	8.5km SW of Eskdale	STRATEGIC FUEL BREAK - LANDSCAPE	To divide the landscape into units to assist in the containment of large fires before they impact on communities, environmental values, and assets	LMZ	55.1
TOWONG SHIRE	HR-UPM-COR-0056	Dartmouth - Dartmouth Track Break	17.8km SE of Dartmouth	STRATEGIC FUEL BREAK - LANDSCAPE	To divide the landscape into units to assist in the containment of large fires before they impact on communities, environmental values, and assets	BMZ	81.47

Appendix (2): CFA Schedules of Activities

These schedules contain the details of CFA-led planned burning activities. Please note that the planned burn year and season identified for each planned burn is indicative only and may be changed due to weather conditions and operational requirements.

The following abbreviations may be used: ‘*’ asterisk on burn name denotes a cross-tenure burn; COM - Committee of Management; PP – Private Property; FRB – Fuel Reduction Burn; ECO - Ecological burn; TO – Traditional Owner.

SCHEDULE 1: CFA LEAD DISTRICT 12 – PLANNED BURNING

CFA Lead District 12 Planned Burns 2024/25

Local Government Area	Burn Number	Burn Name	General location	Burn type	Land Management Objective	Fire Management Zone	Planned Burn Size (ha)
MURRINDINDI SHIRE	D12-23-003	Kinglake West - Whittlesea-Kinglake Rd	0.1km W of Kinglake West	FUEL REDUCTION			1.17
MURRINDINDI SHIRE	D12-23-002	Kinglake West - Kings Rd	1km W of Kinglake West	FUEL REDUCTION	To provide the highest level of localised protection to human life, property and community assets identified as highly valued including Kinglake West Township.		1.04
MITCHELL SHIRE	D12-21-019	Tallarook - Recreation Reserve	0.5km W of Tallarook	FUEL REDUCTION	To provide the highest level of localised protection to human life, property and community assets identified as highly valued including Tallarook Township.		3.01
MURRINDINDI SHIRE	D12-21-002	Kinglake West - Kinross Farm	2km S of Stony Creek	FUEL REDUCTION	To provide the highest level of localised protection to human life, property and community assets identified as highly valued including Kinross Farm.		13.38

CFA Lead District 12 Planned Burns 2025/26

Local Government Area	Burn Number	Burn Name	General location	Burn type	Land Management Objective	Fire Management Zone	Planned Burn Size (ha)
MURRINDINDI SHIRE	D12-24-012	Yea - Rail Trail	1km W of Yea	FUEL REDUCTION			0.86
MURRINDINDI SHIRE	D12-23-020	Buxton - Buxton-Marysville Rd	0.1km S of Buxton	FUEL REDUCTION	To provide the highest level of localised protection to human life, property and community assets identified as highly valued including Buxton Township.		0.57
MURRINDINDI SHIRE	D12-23-004	Kinglake West - Nichols Rd	1km NW of Kinglake West	FUEL REDUCTION	To provide the highest level of localised protection to human life, property and community assets identified as highly valued including Kinglake West.		2.08

CFA Lead District 12 Planned Burns 2026/27

Local Government Area	Burn Number	Burn Name	General location	Burn type	Land Management Objective	Fire Management Zone	Planned Burn Size (ha)
MITCHELL SHIRE	D12-24-020	Tallarook - Wildflower Sanctuary	0.1km SW of Tallarook	TRADITIONAL OWNER	To burn 10% to 20% of Grassy / Heathy Dry Forest across the planned area.		1.33
MITCHELL SHIRE	D12-24-018	Reedy Creek - Fire Station	0.1km W of Reedy Creek	FUEL REDUCTION			0.16
MITCHELL SHIRE	D12-24-017	Northwood - Northwood Recreational Reserve	4km N of Hilldene	FUEL REDUCTION	To burn 10% to 20% of Grassy / Heathy Dry Forest across the planned area.		1.8

Local Government Area	Burn Number	Burn Name	General location	Burn type	Land Management Objective	Fire Management Zone	Planned Burn Size (ha)
MITCHELL SHIRE	D12-24-011	Seymour - Avenel Rd	0.1km NE of Seymour	FUEL REDUCTION	To provide the highest level of localised protection to human life, property and community assets identified as highly valued including .		4.59
MITCHELL SHIRE	D12-24-006	Hilldene - Seymour Rd	1km W of Hilldene	FUEL REDUCTION			14.69
MITCHELL SHIRE	D12-24-005	Hilldene - Ashes Bridge Rd	1km S of Hilldene	FUEL REDUCTION			17.96
MITCHELL SHIRE	D12-24-004	Hilldene - Eastern Lions Kart Club	1km W of Hilldene	FUEL REDUCTION			7.2
MITCHELL SHIRE	D12-24-002	Tallarook - Main Rd	1km S of Tallarook	FUEL REDUCTION			5.4
MITCHELL SHIRE	D12-24-001	Tallarook - Upper Goulburn Rd	0.1km NE of Tallarook	FUEL REDUCTION			1.25
MITCHELL SHIRE	D12-23-030	Broadford - Dry Creek Rail Reserve	2.4km SW of Broadford	FUEL REDUCTION			3.92
MITCHELL SHIRE	D12-23-029	Broadford - Casey Cr	0.1km W of Broadford	FUEL REDUCTION	To provide the highest level of localised protection to human life, property and community assets identified as highly valued including Broadford.		2.67
MITCHELL SHIRE	D12-23-025	Heathcote Junction - Arkells La	1km S of Heathcote Junction	FUEL REDUCTION	To provide the highest level of localised protection to human life, property and community assets identified as highly valued including Wandong, Heathcote Junction and Wallan Townships.		1.76
MITCHELL SHIRE	D12-23-024	Heathcote Junction - Rail St	.1km S of Heathcote Junction	FUEL REDUCTION			1.38
MITCHELL SHIRE	D12-23-023	Trawool - Estate	0.1km N of Trawool	FUEL REDUCTION	To provide the highest level of localised protection to human life, property and community assets identified as highly valued including .		1.17

Local Government Area	Burn Number	Burn Name	General location	Burn type	Land Management Objective	Fire Management Zone	Planned Burn Size (ha)
MURRINDINDI SHIRE	D12-23-017	Buxton - Steavenson River	0.1km N of Buxton	FUEL REDUCTION			3.58
MITCHELL SHIRE	D12-23-001	Broadford - Colin Officer Reserve	1km S of Broadford	ECOLOGICAL			9.04
MITCHELL SHIRE	D12-22-020	Seymour - Smith St	0.1km S of Seymour	FUEL REDUCTION			2.46
MITCHELL SHIRE	D12-22-016	Broadford - Nestle 2	5km E of Broadford	FUEL REDUCTION			2.29
MITCHELL SHIRE	D12-22-010	Broadford - Strath Creek Road	5km E of Broadford	FUEL REDUCTION	To provide the highest level of localised protection to human life, property and community assets identified as highly valued including Broadford.		48.37
MITCHELL SHIRE	D12-22-008	Broadford - Nestle	2km E of Broadford	FUEL REDUCTION			10.72
MURRINDINDI SHIRE	D12-22-004	Koriella - Goulburn Valley Hwy	1km W of Koriella	FUEL REDUCTION	To provide the highest level of localised protection to human life, property and community assets identified as highly valued including Koriella.		2.43
MITCHELL SHIRE	D12-21-020	Reedy Creek - Dabyminga Creek	1km N of Reedy Creek	FUEL REDUCTION	To develop fuel reduced areas of sufficient width and continuity to reduce the speed and intensity of bushfires.		0.33
MITCHELL SHIRE	D12-21-012	Strath Creek - Murchison Gap	4.8km SW of Strath Creek	FUEL REDUCTION	To develop fuel reduced areas of sufficient width and continuity to reduce the speed and intensity of bushfires.		1.04
MITCHELL SHIRE	D12-20-017	Kilmore - Monument Hill Reserve	.01km E of Kilmore	FUEL REDUCTION	To build on protection works in adjacent Asset Protection Zone.		22.08
MITCHELL SHIRE	D12-20-008	Kilmore - Broadford Rd Complex	1km NE of Kilmore	FUEL REDUCTION	To develop fuel reduced areas of sufficient width and continuity to reduce the speed and intensity of bushfires.		0.91

SCHEDULE 2: CFA LEAD DISTRICT 22 – PLANNED BURNING

CFA Lead District 22 Planned Burns 2024/25

Local Government Area	Burn Number	Burn Name	General location	Burn type	Land Management Objective	Fire Management Zone	Planned Burn Size (ha)
STRATHBOGIE SHIRE	D22-24-017	Longwood - Township	0.1km W of Longwood	FUEL REDUCTION	To provide the highest level of localised protection to human life, property and community assets identified as highly valued including Longwood Township.		28.63
STRATHBOGIE SHIRE	D22-24-013	Locksley - Alexandersons Rd	3km S of Locksley	FUEL REDUCTION			3.61
STRATHBOGIE SHIRE	D22-24-003	Balmattum - Township	0.1km N of Balmattum	FUEL REDUCTION	To provide the highest level of localised protection to human life, property and community assets identified as highly valued including Balmattum Township and the Hume Hwy.		13.44
MOIRA SHIRE	D22-23-009	Katamatite - Mead Rd Complex	1km S of Katamatite	FUEL REDUCTION	To provide the highest level of localised protection to human life, property and community assets identified as highly valued including Katamatite Township.		5.51
MOIRA SHIRE	D22-23-007	Katamatite - Langan Rd	2km E of Katamatite	FUEL REDUCTION	To provide the highest level of localised protection to human life, property and community assets identified as highly valued including Katamatite Township.		7.07
MOIRA SHIRE	D22-23-002	Katamatite - Tocumwal Rd Nth	1km NW of Katamatite	FUEL REDUCTION	To provide the highest level of localised protection to human life, property and community assets identified as highly valued including Longwood Township.		3.14

CFA Lead District 22 Planned Burns 2025/26

Local Government Area	Burn Number	Burn Name	General location	Burn type	Land Management Objective	Fire Management Zone	Planned Burn Size (ha)
GREATER SHEPPARTON CITY	D22-24-014	Merrigum - Rail Reserve	0.1km W of Merrigum	FUEL REDUCTION	To provide the highest level of localised protection to human life, property and community assets identified as highly valued including Merrigum Township.		1.74
MOIRA SHIRE	D22-24-008	Barmah - Sweeneys Ln	0.1km E of Barmah	FUEL REDUCTION			6.19
STRATHBOGIE SHIRE	D22-23-001	Euroa - Airfield	1km W of Euroa	FUEL REDUCTION	To provide the highest level of localised protection to human life, property and community assets identified as highly valued including Euroa Airfield and surrounding area.		29.02

CFA Lead District 22 Planned Burns 2026/27

Local Government Area	Burn Number	Burn Name	General location	Burn type	Land Management Objective	Fire Management Zone	Planned Burn Size (ha)
GREATER SHEPPARTON CITY	D22-24-020	Cosgrove - Quarry Rd	2.5km SW of Cosgrove	FUEL REDUCTION			5
MOIRA SHIRE	D22-24-012	Tungamah - Tungamah Main Rd	1km NE of Tungamah	FUEL REDUCTION			0.78
MOIRA SHIRE	D22-24-011	Tungamah - May St	0.1km NE of Tungamah	FUEL REDUCTION			0.92

SCHEDULE 3: CFA LEAD DISTRICT 23 – PLANNED BURNING

CFA Lead District 23 Planned Burns 2024/25

Local Government Area	Burn Number	Burn Name	General location	Burn type	Land Management Objective	Fire Management Zone	Planned Burn Size (ha)
MANSFIELD SHIRE	D23-21-021	Merton - Rail Trail	0.1km S of Merton	FUEL REDUCTION	To provide bushfire protection by reducing overall fuel hazard and bushfire hazard in the landscape.		1.54
MANSFIELD SHIRE	D23-20-036	Mansfield - Midland Hwy	.01km N of Mansfield	FUEL REDUCTION	To provide the highest level of localised protection to human life, property and community assets identified as highly valued including Mansfield Township.		5.45
BENALLA RURAL CITY	D23-20-030	Tatong - TATO-3 Mitchell Rd	1.2km SW of Tatong	FUEL REDUCTION	To develop fuel reduced areas of sufficient width and continuity to reduce the speed and intensity of bushfires.		9.62
WANGARATTA RURAL CITY	D23-19-043	Milawa - MILWA-4 Bennetts La	5.8km SE of Milawa	FUEL REDUCTION	To provide bushfire protection by reducing overall fuel hazard and bushfire hazard in the landscape.		12.28

CFA Lead District 23 Planned Burns 2025/26

Local Government Area	Burn Number	Burn Name	General location	Burn type	Land Management Objective	Fire Management Zone	Planned Burn Size (ha)
WANGARATTA RURAL CITY	D23-24-011	Eldorado - ELDO-1 2 3 Wangaratta-Eldorado Rd	1km SW of Eldorado	FUEL REDUCTION			5.3
MANSFIELD SHIRE	D23-24-003	Barjarg - Midland Hwy	1km N of Barjarg	FUEL REDUCTION	To provide the highest level of localised protection to human life, property and community assets identified as highly valued including Barjarg Township and Midland Hwy.		20.75
MANSFIELD SHIRE	D23-21-017	Bonnie Doon - Sonnberg Drive	8km S of Bonnie Doon	FUEL REDUCTION	To develop fuel reduced areas of sufficient width and continuity to reduce the speed and intensity of bushfires.		31.31
WANGARATTA RURAL CITY	D23-19-039	Milawa - MILWA-11 Woods Ln	7.5km SE of Milawa	FUEL REDUCTION	To provide bushfire protection by reducing overall fuel hazard and bushfire hazard in the landscape.		3.51

Local Government Area	Burn Number	Burn Name	General location	Burn type	Land Management Objective	Fire Management Zone	Planned Burn Size (ha)
WANGARATTA RURAL CITY	D23-19-040	Markwood - MILWA-12 Fire Access Track	5.9km SE of Milawa	FUEL REDUCTION	To develop fuel reduced areas of sufficient width and continuity to reduce the speed and intensity of bushfires.		3.04
WANGARATTA RURAL CITY	D23-19-069	Wangaratta South - SRAT-1 Warby Range Rd	1km S of South Wangaratta	FUEL REDUCTION	To provide bushfire protection by reducing overall fuel hazard and bushfire hazard in the landscape.		27.19
WANGARATTA RURAL CITY	D23-19-033	Killawarra - KWRA-6 Warby Tower Rd	4.1km NW of Killawarra	FUEL REDUCTION	To provide bushfire protection by reducing overall fuel hazard and bushfire hazard in the landscape.		4.84
WANGARATTA RURAL CITY	D23-20-008	Glenrowan - GRWN-16 Rail Line	1.5km W of Glenrowan	FUEL REDUCTION	To provide the highest level of localised protection to human life, property and community assets identified as highly valued including Rail line.		8.02
WANGARATTA RURAL CITY	D23-19-026	Glenrowan - GRWN-15 Egan Rd	3.1km SW of Glenrowan	FUEL REDUCTION	To provide the highest level of localised protection to human life, property and community assets identified as highly valued including the North Eastern Railway.		5.36
BENALLA RURAL CITY	D23-19-120	Benalla - BENU-1 Rail Reserve	0.1km E of Benalla	FUEL REDUCTION	To provide the highest level of localised protection to human life, property and community assets identified as highly valued including Railway.		28.8
BENALLA RURAL CITY	D23-19-072	Tatong - TATO-1 Tatong Rd	.5km W of Tatong	FUEL REDUCTION	To provide the highest level of localised protection to human life, property and community assets identified as highly valued including Community of Tatong.		0.33
BENALLA RURAL CITY	D23-19-073	Tatong - TATO-2 Tiger Hill Rd	0.1km E of Tatong	FUEL REDUCTION	To provide the highest level of localised protection to human life, property and community assets identified as highly valued including community of Tatong.		1.68

CFA Lead District 23 Planned Burns 2026/27

Local Government Area	Burn Number	Burn Name	General location	Burn type	Land Management Objective	Fire Management Zone	Planned Burn Size (ha)
MANSFIELD SHIRE	D23-24-009	Barjarg - Glen Creek Rd	2km NE of Barjarg	FUEL REDUCTION			5.8
MANSFIELD SHIRE	D23-24-008	Barjarg - Long Ln	3km S of Barjarg	FUEL REDUCTION			15.69
MANSFIELD SHIRE	D23-24-007	Barjarg - Magills Ln	3km SW of Barjarg	FUEL REDUCTION			3.6
MANSFIELD SHIRE	D23-24-006	Barjarg - Harpers Rd	3km N of Barjarg	FUEL REDUCTION			2.96
MANSFIELD SHIRE	D23-24-005	Barjarg - Johnstons Rd	2km NW of Barjarg	FUEL REDUCTION			4.43
MANSFIELD SHIRE	D23-24-004	Barjarg - Midland Link Hwy	1km SW of Barjarg	FUEL REDUCTION	To provide the highest level of localised protection to human life, property and community assets identified as highly valued including Barjarg Township and Midland Hwy.		8.26
BENALLA RURAL CITY	D23-23-001	Benalla - BENU - 7 Chesney Rail Reserve	7.5km N of Benalla	ECOLOGICAL			1.54
MANSFIELD SHIRE	D23-22-007	Merton - Strathbogie Road	1.5km W of Merton	FUEL REDUCTION	To develop fuel reduced areas of sufficient width and continuity to reduce the speed and intensity of bushfires.		0.83
BENALLA RURAL CITY	D23-21-027	Baddaginnie - BADD-4 Elgin St	0.4km NE of Baddaginnie	FUEL REDUCTION	To develop fuel reduced areas of sufficient width and continuity to reduce the speed and intensity of bushfires.		2.8
MANSFIELD SHIRE	D23-21-026	Woods Point - Fire Station	.01km N of Woods POint	FUEL REDUCTION	To provide the highest level of localised protection to human life, property and community assets identified as highly valued including Wood Point Fire Station.		0.46

Local Government Area	Burn Number	Burn Name	General location	Burn type	Land Management Objective	Fire Management Zone	Planned Burn Size (ha)
MANSFIELD SHIRE	D23-21-025	Woods Point - Brewery Gully	.1km N of Woods Point	FUEL REDUCTION	To build on protection works in adjacent Asset Protection Zone.		0.51
MANSFIELD SHIRE	D23-20-045	Mansfield - Lakins Rd 3	.5km N of Mansfield	FUEL REDUCTION	To develop fuel reduced areas of sufficient width and continuity to reduce the speed and intensity of bushfires.		1.54
MANSFIELD SHIRE	D23-20-037	Mansfield - Mansfield-Whitfield Rd	0.01km N of Mansfield	FUEL REDUCTION	To provide the highest level of localised protection to human life, property and community assets identified as highly valued including Mansfield Township.		5.84
WANGARATTA RURAL CITY	D23-19-125	Wangaratta South - SRAT-2 Rieth Rd	1.65km SE of South Wangaratta	FUEL REDUCTION	To provide bushfire protection by reducing overall fuel hazard and bushfire hazard in the landscape.		8.58
WANGARATTA RURAL CITY	D23-19-047	Milawa - MILWA-8 Allans Ln	2.5km E of Milawa	FUEL REDUCTION	To provide bushfire protection by reducing overall fuel hazard and bushfire hazard in the landscape.		12.22
WANGARATTA RURAL CITY	D23-19-023	Glenrowan - GRWN-10 Winton-Glenrowan Rd	0.76km SW of Glenrowan	FUEL REDUCTION	To build on protection works in adjacent Asset Protection Zone.		1.46
WANGARATTA RURAL CITY	D23-19-032	Killawarra - KWRA-5 Boweya Rd	4km NW of Killawarra	FUEL REDUCTION	To provide bushfire protection by reducing overall fuel hazard and bushfire hazard in the landscape.		9.11
WANGARATTA RURAL CITY	D23-19-041	Milawa - MILWA-2 Snow Rd	2km E of Milawa	FUEL REDUCTION	To provide bushfire protection by reducing overall fuel hazard and bushfire hazard in the landscape.		28.96
WANGARATTA RURAL CITY	D23-22-004	Wangaratta South - WGGP-3 Snow Rd	5km SE of South Wangaratta	FUEL REDUCTION	To provide bushfire protection by reducing overall fuel hazard and bushfire hazard in the landscape.		10.59
WANGARATTA RURAL CITY	D23-20-024	Wangaratta South - SRAT-6 Taminick Gap Rd	4.3km SW of South Wangaratta	FUEL REDUCTION	To provide bushfire protection by reducing overall fuel hazard and bushfire hazard in the landscape.		13.77

Local Government Area	Burn Number	Burn Name	General location	Burn type	Land Management Objective	Fire Management Zone	Planned Burn Size (ha)
MANSFIELD SHIRE	D23-19-034	Merton - Euroa Rd	1km N of Merton	FUEL REDUCTION	To provide bushfire protection by reducing overall fuel hazard and bushfire hazard in the landscape.		2.96
WANGARATTA RURAL CITY	D23-19-118	Wangaratta South - SRAT-3 Glenrowan Rd	3.77km SE of South Wangaratta	FUEL REDUCTION	To develop a fuel reduced area to the West of Hume Hwy and East of Rail line.		15.75
WANGARATTA RURAL CITY	D23-19-048	Milawa - MILWA-9 Oxley Flat Rd	1.3km N of Milawa	FUEL REDUCTION	To provide bushfire protection by reducing overall fuel hazard and bushfire hazard in the landscape.		26.23
WANGARATTA RURAL CITY	D23-22-003	Wangaratta South - WGGP-2 Snow Rd	2km E of South Wangaratta	FUEL REDUCTION	To develop fuel reduced areas of sufficient width and continuity to reduce the speed and intensity of bushfires.		16.33
WANGARATTA RURAL CITY	D23-20-025	Wangaratta South - SRAT-8 Delloro Rd	3.27km SE of South Wangaratta	FUEL REDUCTION	To provide bushfire protection by reducing overall fuel hazard and bushfire hazard in the landscape.		7.64
WANGARATTA RURAL CITY	D23-21-013	Wangaratta - SRAT-7 Wangandary Rd	7km W of Wangaratta	FUEL REDUCTION	To provide bushfire protection by reducing overall fuel hazard and bushfire hazard in the landscape.		18.5
WANGARATTA RURAL CITY	D23-21-005	Glenrowan - GRWN-4 Glengarry Lane	0.5km N of Glenrowan	FUEL REDUCTION	To provide the highest level of localised protection to human life, property and community assets identified as highly valued including Gas Pipeline.		1.4
WANGARATTA RURAL CITY	D23-19-046	Milawa - MILWA-7 Markwood-Tarrowingee Rd	3.1km NE of Milawa	FUEL REDUCTION	To build on protection works in adjacent Asset Protection Zone.		27.46
BENALLA RURAL CITY	D23-19-075	Warrenbayne - WBYN-1 2 3 Recreation Reserve	.1km N of Warrenbayne	FUEL REDUCTION	To develop fuel reduced areas of sufficient width and continuity to reduce the speed and intensity of bushfires.		3.02
WANGARATTA RURAL CITY	D23-19-071	Wangaratta South - SRAT-9 Lindner Rd	3.3km NE of South Wangaratta	FUEL REDUCTION	To provide bushfire protection by reducing overall fuel hazard and bushfire hazard in the landscape.		9.68

Local Government Area	Burn Number	Burn Name	General location	Burn type	Land Management Objective	Fire Management Zone	Planned Burn Size (ha)
WANGARATTA RURAL CITY	D23-19-065	Springhurst - SHRT-6 Anzac Rd	1km SW of Springhurst	FUEL REDUCTION	To develop fuel reduced areas of sufficient width and continuity to reduce the speed and intensity of bushfires.		2.02
WANGARATTA RURAL CITY	D23-21-010	Killawarra - KWRA-8 Sessions Rd	1.25km NW of Killawarra	FUEL REDUCTION	To provide bushfire protection by reducing overall fuel hazard and bushfire hazard in the landscape.		5.56
WANGARATTA RURAL CITY	D23-19-030	Killawarra - KWRA-3 Warby Range Rd	0.15km NW of Killawarra	FUEL REDUCTION	To develop fuel reduced areas of sufficient width and continuity to reduce the speed and intensity of bushfires.		3.12
WANGARATTA RURAL CITY	D23-19-029	Glenrowan - GRWN-9 Egan Rd	0.92km W of Glenrowan	FUEL REDUCTION	To provide the highest level of localised protection to human life, property and community assets identified as highly valued including Rail corridor and Rec. Resever .		1
WANGARATTA RURAL CITY	D23-20-019	Waldara - KWRA-7 Chick Rd	0.45km S of Killawarra	FUEL REDUCTION	To provide bushfire protection by reducing overall fuel hazard and bushfire hazard in the landscape.		3.17
WANGARATTA RURAL CITY	D23-19-031	Killawarra - KWRA-4 Wangaratta-Yarrowonga Rd	3km N of Killawarra	FUEL REDUCTION	To provide bushfire protection by reducing overall fuel hazard and bushfire hazard in the landscape.		28.7
WANGARATTA RURAL CITY	D23-20-016	Killawarra - KWRA-1 Arnott Rd	1km NW of Killawarra	FUEL REDUCTION	To develop a fuel reduced area to the South West of residential properties.		2.08
WANGARATTA RURAL CITY	D23-19-119	Wangaratta South - SRAT-4 Glenrowan Rd	4.7km E of South Wangaratta	FUEL REDUCTION	To build on protection works in adjacent Asset Protection Zone.		28.35
BENALLA RURAL CITY	D23-19-003	Benalla - BENU-5 Oaklands Line	1.5km N of Benalla	FUEL REDUCTION	To provide bushfire protection by reducing overall fuel hazard and bushfire hazard in the landscape.		12.43

SCHEDULE 4: CFA LEAD DISTRICT 24 – PLANNED BURNING

CFA Lead District 24 Planned Burns 2024/25

Local Government Area	Burn Number	Burn Name	General location	Burn type	Land Management Objective	Fire Management Zone	Planned Burn Size (ha)
TOWONG SHIRE	D24-21-010	Dartmouth - DMTH-1 - Dartmouth Rd	2.30km W of Dartmouth	FUEL REDUCTION	To build on protection works in adjacent Asset Protection Zone.		9.11
INDIGO SHIRE	D24-19-141	Yackandandah - YACR-1 Twist Creek Rd	0.85km W of Yackandandah	FUEL REDUCTION	To provide bushfire protection by reducing overall fuel hazard and bushfire hazard in the landscape.		2.72
INDIGO SHIRE	D24-19-115	Stanley - SLEY-1 Old Stanley Road	3km NW of Stanley	FUEL REDUCTION	To provide the highest level of localised protection to human life, property and community assets identified as highly valued including the main power line into the township of Stanley and alternate escape route.		4.77
INDIGO SHIRE	D24-19-004	Craven Lane - AFLT-3	ALLANS FLAT	FUEL REDUCTION	To build on protection works in adjacent Asset Protection Zone.		4.3

CFA Lead District 24 Planned Burns 2025/26

Local Government Area	Burn Number	Burn Name	General location	Burn type	Land Management Objective	Fire Management Zone	Planned Burn Size (ha)
INDIGO SHIRE	D24-24-021	Allans Flat - AFLT-10 Osbornes Flat Rd	1.8km N of Allans Flat	FUEL REDUCTION	To develop fuel reduced areas of sufficient width and continuity to reduce the speed and intensity of bushfires.		0.68
TOWONG SHIRE	D24-24-010	Talgarno - TALG-5 Murray River Rd	2km E of Talgarno	FUEL REDUCTION	To provide bushfire protection by reducing overall fuel hazard and bushfire hazard in the landscape.		63.61
INDIGO SHIRE	D24-24-008	Yackandandah - YACR-9 Racecourse Rd	1.1km E of Yackandandah	FUEL REDUCTION	To provide bushfire protection by reducing overall fuel hazard and bushfire hazard in the landscape.		17.33

Local Government Area	Burn Number	Burn Name	General location	Burn type	Land Management Objective	Fire Management Zone	Planned Burn Size (ha)
WODONGA CITY	D24-24-007	Leneva - LEVA-3 Boyes Rd	4.2km NW of Leneva	FUEL REDUCTION	To develop fuel reduced areas of sufficient width and continuity to reduce the speed and intensity of bushfires.		8
TOWONG SHIRE	D24-24-006	Shelley - SHPL-4 Railway Edge	2km S of Shelley	FUEL REDUCTION			23.27
TOWONG SHIRE	D24-24-005	Koetong - SHPL-5 Micks Track	3km N of Koetong	FUEL REDUCTION			3.47
TOWONG SHIRE	D24-21-046	Dartmouth - DMTH-7 Giltraps Flat	4km NW of Dartmouth	FUEL REDUCTION	To provide the highest level of localised protection to human life, property and community assets identified as highly valued including Access and egress for Community.		2.34
TOWONG SHIRE	D24-21-045	Eskdale - ESKD-2 - Little Snowy Creek	1.6km SW of Eskdale	FUEL REDUCTION	To provide bushfire protection by reducing overall fuel hazard and bushfire hazard in the landscape.		2.43
TOWONG SHIRE	D24-21-044	Eskdale - ESKD-1 Omeo Hwy	4.5km E of Eskdale	FUEL REDUCTION	To develop fuel reduced areas of sufficient width and continuity to reduce the speed and intensity of bushfires.		14.94
WODONGA CITY	D24-21-039	Leneva - LEVA-2 Wodonga Beechworth Rd	0.5km SW of Leneva	FUEL REDUCTION	To provide bushfire protection by reducing overall fuel hazard and bushfire hazard in the landscape.		27.17
INDIGO SHIRE	D24-21-031	Beechworth - BECH-10 McAnanly Rd	2.5km SE of Beechworth	FUEL REDUCTION	To provide the highest level of localised protection to human life, property and community assets identified as highly valued including Lives and property at residence of 53 McAnanly Rd, Beechworth .		19.33
INDIGO SHIRE	D24-21-027	Yackandandah - YACR-11 - Richardson Race Rd	1.9km SW of Yackandandah	FUEL REDUCTION	To build on protection works in adjacent Asset Protection Zone.		1.91
INDIGO SHIRE	D24-20-070	Barnawartha - BAWA-14 Fishers Rd	2.6km NW of Barnawartha	FUEL REDUCTION	To develop fuel reduced areas of sufficient width and continuity to reduce the speed and intensity of bushfires.		5.8

Local Government Area	Burn Number	Burn Name	General location	Burn type	Land Management Objective	Fire Management Zone	Planned Burn Size (ha)
TOWONG SHIRE	D24-20-051	Bullioh - BIOH-4 Rail Trail	1km W of Bullioh	FUEL REDUCTION	To provide bushfire protection by reducing overall fuel hazard and bushfire hazard in the landscape.		5.06
TOWONG SHIRE	D24-20-049	Towong - TINT-5 Murray River Rd	8.4km SE of Tintaldra	FUEL REDUCTION	To provide bushfire protection by reducing overall fuel hazard and bushfire hazard in the landscape.		6.1
TOWONG SHIRE	D24-19-040	Bethanga - BETH-3 Kurrajong Gap Rd	2.6km NW of Bethanga	FUEL REDUCTION	To develop fuel reduced areas of sufficient width and continuity to reduce the speed and intensity of bushfires.		3.73
TOWONG SHIRE	D24-19-042	Bethanga - BETH-5 Talgarno Gap Rd	0.5km E of Bethanga	FUEL REDUCTION	To develop fuel reduced areas of sufficient width and continuity to reduce the speed and intensity of bushfires.		8.5
TOWONG SHIRE	D24-19-041	Bethanga - BETH-4 Kurrajong Gap Rd	2.4km NW of Bethanga	FUEL REDUCTION	To develop fuel reduced areas of sufficient width and continuity to reduce the speed and intensity of bushfires.		3.57
INDIGO SHIRE	D24-19-145	Yackandandah - YACR-3 Yackandandah Rd	2.8km NW of Yackandandah	FUEL REDUCTION	To develop fuel reduced areas of sufficient width and continuity to reduce the speed and intensity of bushfires.		13.68
INDIGO SHIRE	D24-19-011	Barnawartha - BAWA-1 Plunketts Rd	0.8km E of Barnawartha	FUEL REDUCTION	To provide bushfire protection by reducing overall fuel hazard and bushfire hazard in the landscape.		8.24
INDIGO SHIRE	D24-23-008	Stanley - SLEY-2 Six Mile Road	1km SW of Stanley	FUEL REDUCTION	To develop a fuel reduced area to the North East of HVP Pine plantations and road designed to aid in the transition of emergency vehicles to and from an incident/fire.		2.1
ALPINE SHIRE	D24-19-074	Dederang - DEDE-2 Kiewa Valley Hwy	.1km NW of Dederang	FUEL REDUCTION	To develop fuel reduced areas of sufficient width and continuity to reduce the speed and intensity of bushfires.		1.11
TOWONG SHIRE	D24-19-123	Tallangatta - TALU-1 Murray Valley Hwy	0.1km S of Tallangatta	FUEL REDUCTION	To build on protection works in adjacent Asset Protection Zone.		9.8

Local Government Area	Burn Number	Burn Name	General location	Burn type	Land Management Objective	Fire Management Zone	Planned Burn Size (ha)
INDIGO SHIRE	D24-19-122	Stanley - SLEY-11 - Rosengren Lane	0.6km W of Stanley	FUEL REDUCTION	To develop a fuel reduced area to the West of Critical access/Egress route of the township.		0.67
WODONGA CITY	D24-19-022	Baranduda - BDUD-11 Kiewa Valley Highway	1km SE of Baranduda	FUEL REDUCTION	To provide the highest level of localised protection to human life, property and community assets identified as highly valued including Baranduda residence.		5.99
TOWONG SHIRE	D24-19-039	Bethanga - BETH-2 Bethanga Bay Rd	1.8km SW of Bethanga	FUEL REDUCTION	To develop fuel reduced areas of sufficient width and continuity to reduce the speed and intensity of bushfires.		10.95
INDIGO SHIRE	D24-19-209	Stanley - SLEY-5 Mt Stanley Road	2.4km SE of Stanley	FUEL REDUCTION	To provide the highest level of localised protection to human life, property and community assets identified as highly valued including access to Mt Stanley Fire Tower and adjacent Pine plantations.		1.73
INDIGO SHIRE	D24-19-003	Allans Flat - AFLT-2 Meehans Lane	3.2km SW of Allans Flat	FUEL REDUCTION	To provide bushfire protection by reducing overall fuel hazard and bushfire hazard in the landscape.		1.47
INDIGO SHIRE	D24-19-149	Yackandandah - YACR-8 Mongan Ln	3.75km SE of Yackandandah	FUEL REDUCTION	To provide bushfire protection by reducing overall fuel hazard and bushfire hazard in the landscape.		2.17
INDIGO SHIRE	D24-20-035	Kiewa - KIEW-1 Kiewa-Huon Rd	1km NE of Tangambalanga	FUEL REDUCTION	To develop a fuel reduced area to the North East of Tangambalanga.		11.66
TOWONG SHIRE	D24-21-011	Dartmouth - DMTH-3 Tabor Creek Frontage	1km S of Dartmouth	FUEL REDUCTION	To build on protection works in adjacent Asset Protection Zone.		2.17
WODONGA CITY	D24-19-217	Baranduda - BDUD-1 - Kiewa Valley Highway	2km NW of Baranduda	FUEL REDUCTION	To provide the highest level of localised protection to human life, property and community assets identified as highly valued including Baranduda Fields & Sports ground.		26.28
INDIGO SHIRE	D24-19-046	Bullioh - BIOH-1 Murray Valley Hwy	0.6km W of Stanley	FUEL REDUCTION	To develop fuel reduced areas of sufficient width and continuity to reduce the speed and intensity of bushfires.		0.67

Local Government Area	Burn Number	Burn Name	General location	Burn type	Land Management Objective	Fire Management Zone	Planned Burn Size (ha)
ALPINE SHIRE	D24-19-076	Dederang - DEDE-4 Kiewa Valley Hwy	5.6km SE of Dederang	FUEL REDUCTION	To provide bushfire protection by reducing overall fuel hazard and bushfire hazard in the landscape.		11.31
INDIGO SHIRE	D24-19-188	Sandy Creek - SCRK-5 Lockharts Gap Rd	0.7km W of Sandy Creek	FUEL REDUCTION	To build on protection works in adjacent Asset Protection Zone.		6.13
TOWONG SHIRE	D24-23-025	Talgarno - TALG-6 Talgarno Gap Rd	2.5km SW of Talgarno	FUEL REDUCTION	To provide bushfire protection by reducing overall fuel hazard and bushfire hazard in the landscape.		39.17
TOWONG SHIRE	D24-21-012	Dartmouth - DMTH-5 Horsfall Rd	1km SE of Dartmouth	FUEL REDUCTION	To build on protection works in adjacent Asset Protection Zone.		1.66

CFA Lead District 24 Planned Burns 2026/27

Local Government Area	Burn Number	Burn Name	General location	Burn type	Land Management Objective	Fire Management Zone	Planned Burn Size (ha)
TOWONG SHIRE	D24-24-022	Tallangatta Valley - TVLY-1 2 4 6 Tallangatta Creek Rd	3km NE of Tallangatta Valley	FUEL REDUCTION			32.18
WODONGA CITY	D24-24-019	Bonegilla - BONA-5 6 7 8 9 Murray Valley Hwy Complex	3km SE of Bonegilla	FUEL REDUCTION			82.69
WODONGA CITY	D24-24-018	Bonegilla - DDAC-6 Ryans Lagoon	4km NW of Bonegilla	TRADITIONAL OWNER			14.17
WODONGA CITY	D24-24-017	Bonegilla - DDAC-5 Ryans Lagoon	4km NW of Bonegilla	TRADITIONAL OWNER			13.47
WODONGA CITY	D24-24-016	Bonegilla - DDAC-4 Ryans Lagoon	4km NW of Bonegilla	TRADITIONAL OWNER			34.89

Local Government Area	Burn Number	Burn Name	General location	Burn type	Land Management Objective	Fire Management Zone	Planned Burn Size (ha)
WODONGA CITY	D24-24-015	Bonegilla - DDAC-3 Ryans Lagoon	4km NW of Bonegilla	TRADITIONAL OWNER			16.42
WODONGA CITY	D24-24-014	Bonegilla - DDAC-2 Ryans Lagoon	4km NW of Bonegilla	TRADITIONAL OWNER			20.83
WODONGA CITY	D24-24-013	Bonegilla - DDAC-1 Ryans Lagoon	4km NW of Bonegilla	TRADITIONAL OWNER			7.54
TOWONG SHIRE	D24-24-012	Talgarno - TALG-3 Markels Reserve	7.2km W of Talgarno	FUEL REDUCTION	To provide bushfire protection by reducing overall fuel hazard and bushfire hazard in the landscape.		0.49
TOWONG SHIRE	D24-24-011	Talgarno - TALG-1 Murray River Rd	5.6km NW of Talgarno	FUEL REDUCTION	To develop fuel reduced areas of sufficient width and continuity to reduce the speed and intensity of bushfires.		32.65
INDIGO SHIRE	D24-24-009	Allans Flat - AFLT-4 Scholz Rd	0.2km E of Allans Flat	FUEL REDUCTION	To develop fuel reduced areas of sufficient width and continuity to reduce the speed and intensity of bushfires.		7.01
WODONGA CITY	D24-23-029	Bonegilla - Bonegilla - BONA-2 Mcintoshs Rd	2km W of Bonegilla	FUEL REDUCTION	To develop fuel reduced areas of sufficient width and continuity to reduce the speed and intensity of bushfires.		19.08
TOWONG SHIRE	D24-21-041	Tallangatta Valley - TVLY-7 Tallangatta Creek Road	8.4km SE of Tallangatta Valley	FUEL REDUCTION	To provide bushfire protection by reducing overall fuel hazard and bushfire hazard in the landscape.		6.39
INDIGO SHIRE	D24-21-026	Yackandandah - YACR-7 - Haring Lane	2.1km S of Yackandandah	FUEL REDUCTION			0.94
INDIGO SHIRE	D24-21-023	Chiltern - CHIU-17 Chiltern-Rutherglen Rd	5.7km NW of Chiltern	FUEL REDUCTION	To provide bushfire protection by reducing overall fuel hazard and bushfire hazard in the landscape.		3.79

Local Government Area	Burn Number	Burn Name	General location	Burn type	Land Management Objective	Fire Management Zone	Planned Burn Size (ha)
INDIGO SHIRE	D24-21-021	Kiewa - KIEW-10 Lindsay Rd	3.3km NW of Kiewa	FUEL REDUCTION	To develop fuel reduced areas of sufficient width and continuity to reduce the speed and intensity of bushfires.		10.33
INDIGO SHIRE	D24-21-018	Yackandandah - YACR-15 Myrtleford-Yackandandah Rd	4km SE of Yackandandah	FUEL REDUCTION	To develop fuel reduced areas of sufficient width and continuity to reduce the speed and intensity of bushfires.		23.52
TOWONG SHIRE	D24-20-050	Tintalra - TINT-6 Cudgewa Valley Rd	0.2km NE of Tintalra	FUEL REDUCTION	To develop fuel reduced areas of sufficient width and continuity to reduce the speed and intensity of bushfires.		42.35
TOWONG SHIRE	D24-20-048	Tintalra - TINT-1 Murray River Rd	1.5km N of Tintalra	FUEL REDUCTION	To develop fuel reduced areas of sufficient width and continuity to reduce the speed and intensity of bushfires.		34.65
TOWONG SHIRE	D24-20-045	Corryong - CONU-3 Briggs Gap Rd	1.2km NW of Corryong	FUEL REDUCTION	To provide the highest level of localised protection to human life, property and community assets identified as highly valued including township of Corryong.		16.97
WODONGA CITY	D24-20-042	West Wodonga - WWST-1 Rail Reserve	2.1km NW of Wodonga West	FUEL REDUCTION	To provide the highest level of localised protection to human life, property and community assets identified as highly valued including Rail line, Hume Hwy and West Wodonga infrastructure.		32.32
TOWONG SHIRE	D24-21-016	Corryong - CONU-5 Kiells Rd	2.8km NE of Corryong	FUEL REDUCTION	To build on protection works in adjacent Asset Protection Zone.		6.96
INDIGO SHIRE	D24-20-034	Stanley - SLEY-6 - Stanley Myrtleford Road	4km S of Stanley	FUEL REDUCTION	To modify the vegetation Structure across the planned area to assist the Control of Blackberries.		0.84
INDIGO SHIRE	D24-19-015	Barnawartha - BAWA-4 Rail line	1km NW of Barnawartha	FUEL REDUCTION	To build on protection works in adjacent Asset Protection Zone.		12.28
INDIGO SHIRE	D24-19-006	Allans Flat - AFLT-5 Wodonga-Yackandandah Rd	3.7km N of Allans Flat	FUEL REDUCTION	To develop fuel reduced areas of sufficient width and continuity to reduce the speed and intensity of bushfires.		17.39

Local Government Area	Burn Number	Burn Name	General location	Burn type	Land Management Objective	Fire Management Zone	Planned Burn Size (ha)
INDIGO SHIRE	D24-19-147	Yackandandah - YACR-5 Back Creek Rd	5km S of Yackandandah	FUEL REDUCTION	To develop fuel reduced areas of sufficient width and continuity to reduce the speed and intensity of bushfires.		13.83
WODONGA CITY	D24-19-098	Leneva - LEVA-1 Wodonga Beechworth Road	3.5km S of Leneva	FUEL REDUCTION	To develop fuel reduced areas of sufficient width and continuity to reduce the speed and intensity of bushfires.		8.99
WODONGA CITY	D24-19-156	Bonegilla - BONA-4 Rail Trail Pollards Rd	1km NW of Bonegilla	FUEL REDUCTION	To provide bushfire protection by reducing overall fuel hazard and bushfire hazard in the landscape.		11.28
INDIGO SHIRE	D24-19-186	Sandy Creek - SCRK-3 Sandy Creek Rd	10km S of Sandy Creek	FUEL REDUCTION	To provide the highest level of localised protection to human life, property and community assets identified as highly valued including Upper Sandy Creek Recreation Reserve.		4.2
TOWONG SHIRE	D24-23-027	Tallangatta - TALU-2 Murray Valley Hwy	4km W of Tallangatta	FUEL REDUCTION	To build on protection works in adjacent Asset Protection Zone.		19.24
INDIGO SHIRE	D24-19-201	Barnawartha - BAWA-3 Harkins Rd	2.4km N of Barnawartha	FUEL REDUCTION	To provide bushfire protection by reducing overall fuel hazard and bushfire hazard in the landscape.		14.01
INDIGO SHIRE	D24-19-144	Yackandandah - YACR-2 Basin Creek Rd	3.2km NE of Yackandandah	FUEL REDUCTION	To provide bushfire protection by reducing overall fuel hazard and bushfire hazard in the landscape.		4.22
TOWONG SHIRE	D24-20-025	Koetong - SHPL-2 Murray Valley Hwy	1km E of Koetong	FUEL REDUCTION	To provide the highest level of localised protection to human life, property and community assets identified as highly valued including HVP Plantation.		21.04
WODONGA CITY	D24-19-154	Bonegilla - BONA-1 Bonegilla Rd	0.5km NW of Bonegilla	FUEL REDUCTION	To provide bushfire protection by reducing overall fuel hazard and bushfire hazard in the landscape.		34.81
TOWONG SHIRE	D24-19-213	Corryong - CONU-2 Murray Valley Hwy	1km SW of Corryong	FUEL REDUCTION	To build on protection works in adjacent Asset Protection Zone.		28.35

Local Government Area	Burn Number	Burn Name	General location	Burn type	Land Management Objective	Fire Management Zone	Planned Burn Size (ha)
ALPINE SHIRE	D24-19-081	Running Creek - DEDE-8 Running Creek Rd	9.1km S of Dederang	FUEL REDUCTION	To provide bushfire protection by reducing overall fuel hazard and bushfire hazard in the landscape.		18.53
INDIGO SHIRE	D24-19-187	Sandy Creek - SCRK-4 Lockharts Gap Rd	7.2km SE of Sandy Creek	FUEL REDUCTION	To develop fuel reduced areas of sufficient width and continuity to reduce the speed and intensity of bushfires.		16.98
TOWONG SHIRE	D24-20-040	Talgarno - TALG-2 Murray River Rd	8.2km SW of Talgarno	FUEL REDUCTION	To provide bushfire protection by reducing overall fuel hazard and bushfire hazard in the landscape.		20.49
TOWONG SHIRE	D24-19-124	Tallangatta - TALU-3 Murray Valley Hwy	0.2km E of Tallangatta	FUEL REDUCTION	To build on protection works in adjacent Asset Protection Zone.		21.24
INDIGO SHIRE	D24-19-018	Barnawartha - BAWA-7 Rail Reserve	1.7km NE of Barnawartha	FUEL REDUCTION	To build on protection works in adjacent Asset Protection Zone.		20.83
ALPINE SHIRE	D24-19-079	Running Creek - DEDE-6 Running Creek Rd	7km SE of Dederang	FUEL REDUCTION	To provide bushfire protection by reducing overall fuel hazard and bushfire hazard in the landscape.		7.88
INDIGO SHIRE	D24-20-027	Chiltern - CHIU-4 Rail Reserve	1km S of Chiltern	FUEL REDUCTION	To provide bushfire protection by reducing overall fuel hazard and bushfire hazard in the landscape.		53.42
ALPINE SHIRE	D24-19-081	Tallangatta - TALU-3 Murray Valley Hwy	9.1km S of Dederang	FUEL REDUCTION	To provide bushfire protection by reducing overall fuel hazard and bushfire hazard in the landscape.		18.53

SCHEDULE 5: CFA LEAD DISTRICT 12 – NON-BURN FUEL TREATMENTS

Local Government Area	Treatment Number	Treatment Name	General location	Works type	Land Management Objective	Fire Management Zone	Treatment Size (ha)
MURRINDINDI SHIRE	D12-24-015	Molesworth - Native Dog Rd	1km W of Molesworth	SLASHING / MOWING			5.52
MURRINDINDI SHIRE	D12-24-009	Terip Terip - McKenzies Rd	3km S of Terip Terip	SLASHING / MOWING			2.38
MURRINDINDI SHIRE	D12-24-008	Terip Terip - Moores Rd	1km SW of Terip Terip	SLASHING / MOWING			3.75
MURRINDINDI SHIRE	D12-23-019	Buxton - Maroondah Hwy southwest	0.1km E of Buxton	MULCHING			0.26
MITCHELL SHIRE	D12-23-007	Tooborac - Recreation Reserve	0.1km N of Tooborac	SLASHING / MOWING			0.77

SCHEDULE 6: CFA LEAD DISTRICT 22 – NON-BURN FUEL TREATMENTS

Local Government Area	Treatment Number	Treatment Name	General location	Works type	Land Management Objective	Fire Management Zone	Treatment Size (ha)
GREATER SHEPPARTON CITY	D22-24-019	Merrigum - Rail Reserve N	.3km NW of Merrigum	SLASHING / MOWING			1.78
STRATHBOGIE SHIRE	D22-24-018	Ruffy - Buntings Hill Rd	1km NE of Ruffy	MULCHING			1.85
MOIRA SHIRE	D22-24-010	Barmah - Knowles Rd	1km SE of Barmah	SLASHING / MOWING			2.17
MOIRA SHIRE	D22-24-007	Barmah - Racecourse Rd	1km N of Barmah	SLASHING / MOWING			2.82

Local Government Area	Treatment Number	Treatment Name	General location	Works type	Land Management Objective	Fire Management Zone	Treatment Size (ha)
MOIRA SHIRE	D22-24-006	Barmah - Moira Lakes Rd	1km N of Barmah	SLASHING / MOWING			3.18
STRATHBOGIE SHIRE	D22-20-003	Longwood - Reilly La - Kakadu	0km N of Longwood	MULCHING	To provide the highest level of localised protection to human life, property and community assets identified as highly valued including Longwood township.		3.15

SCHEDULE 7: CFA LEAD DISTRICT 23 – NON-BURN FUEL TREATMENTS

Local Government Area	Treatment Number	Treatment Name	General location	Works type	Land Management Objective	Fire Management Zone	Treatment Size (ha)
INDIGO SHIRE	D23-24-010	Springhurst - SHRT-12 Springhurst-Rutherglen Rd	1km N of Springhurst	SLASHING / MOWING	To provide bushfire protection by reducing overall fuel hazard and bushfire hazard in the landscape.		22.64
WANGARATTA RURAL CITY	D23-23-003	Springhurst - SHRT-9 Church Rd	0.87km S of Springhurst	SLASHING / MOWING	To provide bushfire protection by reducing overall fuel hazard and bushfire hazard in the landscape.		2.35
WANGARATTA RURAL CITY	D23-24-002	Springhurst - SHRT-8 Hall Reserve	0.1km W of Springhurst	SLASHING / MOWING	To provide the highest level of localised protection to human life, property and community assets identified as highly valued including Sports Ground, NSP & FS.		8.11

Local Government Area	Treatment Number	Treatment Name	General location	Works type	Land Management Objective	Fire Management Zone	Treatment Size (ha)
WANGARATTA RURAL CITY	D23-24-001	Springhurst - SHRT-1 Anzac-Allison Rd	.5km NW of Springhurst	SLASHING / MOWING			4.72
BENALLA RURAL CITY	D23-22-010	Goorambat - GBST-3 Trewin Rd	1km NW of Goorambat	SLASHING / MOWING			3.55
WANGARATTA RURAL CITY	D23-21-015	Killawarra - KWRA-10 - RCOW Road Reserve	2km SE of Killawarra	MULCHING	To provide bushfire protection by reducing overall fuel hazard and bushfire hazard in the landscape.		2.86
WANGARATTA RURAL CITY	D23-20-047	Milawa - MILWA-14 Church Ln	0.85km W of Milawa	SLASHING / MOWING	To develop a fuel reduced area to the North West of Rail line and community of Goorambat.		6.63
BENALLA RURAL CITY	D23-19-104	Goorambat - GBST-1 Devenish Rd	0.2km NW of Grooambat	SLASHING / MOWING	To provide bushfire protection by reducing overall fuel hazard and bushfire hazard in the landscape.		5.4
BENALLA RURAL CITY	D23-19-106	Goorambat - GBST-6 Devenish Rd	0.2km NW of Goorambat	SLASHING / MOWING	To provide the highest level of localised protection to human life, property and community assets identified as highly valued including Community of Goorambat and railway line..		4.08
BENALLA RURAL CITY	D23-19-105	Goorambat - GBST-2 Goorambat Chesney Rd	0.2km SE of Goorambat	SLASHING / MOWING			0.91

SCHEDULE 8: CFA LEAD DISTRICT 24 – NON-BURN FUEL TREATMENTS

Local Government Area	Treatment Number	Treatment Name	General location	Works type	Land Management Objective	Fire Management Zone	Treatment Size (ha)
TOWONG SHIRE	D24-24-002	Shelley - SHPL-3 - Murray Valley Hwy	2km E of Shelley	SLASHING / MOWING	To provide the highest level of localised protection to human life, property and community assets identified as highly valued including HVP Pine Plantation.		5.21

Local Government Area	Treatment Number	Treatment Name	General location	Works type	Land Management Objective	Fire Management Zone	Treatment Size (ha)
INDIGO SHIRE	D24-21-050	Yackandandah - YACR-14 Bells Flat Rd	2.5km SW of Yackandandah	MULCHING	To provide the highest level of localised protection to human life, property and community assets identified as highly valued including the Fire access rd for fire suppression crews, in line with the ISC Road Classifications .		7.33
TOWONG SHIRE	D24-21-048	Cudgewa - CUWA-3 Carkeek Rd	1.25km NE of Cudgewa	GRAZING	To develop fuel reduced areas of sufficient width and continuity to reduce the speed and intensity of bushfires.		2.13
INDIGO SHIRE	D24-21-036	Beechworth - BECH-16 Beechworth-Chiltern Rd	4.5km N of Beechworth	MULCHING	To provide bushfire protection by reducing overall fuel hazard and bushfire hazard in the landscape.		39.64
INDIGO SHIRE	D24-21-035	Beechworth - BECH-15 Beechworth Wodonga Rd	4km N of Beechworth	MULCHING	To provide bushfire protection by reducing overall fuel hazard and bushfire hazard in the landscape.		50.99
INDIGO SHIRE	D24-21-034	Beechworth - BECH-14 Beechworth-Wangaratta Rd	2.4km SW of Beechworth	MULCHING	To provide bushfire protection by reducing overall fuel hazard and bushfire hazard in the landscape.		45.67
INDIGO SHIRE	D24-21-033	Beechworth - BECH-13 Railtrail Diffey Rd	1.5km SW of Beechworth	MULCHING	To provide bushfire protection by reducing overall fuel hazard and bushfire hazard in the landscape.		30.85
INDIGO SHIRE	D24-21-032	Wooragee - BECH-19 Rail Trail	8km NE of Beechworth	MULCHING	To develop fuel reduced areas of sufficient width and continuity to reduce the speed and intensity of bushfires.		21.12
INDIGO SHIRE	D24-21-017	Beechworth - BECH-12 Malakoff and Flat Rock Rd	2km W of Beechworth	MULCHING	To provide bushfire protection by reducing overall fuel hazard and bushfire hazard in the landscape.		17.02
TOWONG SHIRE	D24-20-080	Cudgewa - CUWA-2 Cudgewa Rd	1km SE of Cudgewa	GRAZING	To provide the highest level of localised protection to human life, property and community assets identified as highly valued including township, access and egress of community and emergency services..		6.5
TOWONG SHIRE	D24-20-077	Cudgewa - CUWA-1 Cudgewa Valley Rd	3.6km SE of Cudgewa	GRAZING	To provide the highest level of localised protection to human life, property and community assets identified as highly valued including township, access and egress of community and emergency services..		60.37

Local Government Area	Treatment Number	Treatment Name	General location	Works type	Land Management Objective	Fire Management Zone	Treatment Size (ha)
TOWONG SHIRE	D24-20-077	Cudgewa - CUWA-1 Cudgewa Valley Rd	3.6km SE of Cudgewa	GRAZING	To provide the highest level of localised protection to human life, property and community assets identified as highly valued including township, access and egress of community and emergency services..		60.37
ALPINE SHIRE	D24-20-075	Dederang - DEDE-9 Goonans Lane	4km NW of Dederang	SLASHING / MOWING	To build on protection works in adjacent Asset Protection Zone.		1.84
TOWONG SHIRE	D24-20-046	Corryong - CONU-4 Murray Valley Hwy	3.6km NE of Corryong	MULCHING	To develop fuel reduced areas of sufficient width and continuity to reduce the speed and intensity of bushfires.		10.01
INDIGO SHIRE	D24-23-006	Beechworth - BECH-3 Old Chiltern Rd	1.7km N of Beechworth	MULCHING	To provide the highest level of localised protection to human life, property and community assets identified as highly valued including township, access and egress of community and emergency services..		2.8
INDIGO SHIRE	D24-20-026	Chiltern - CHIU-12 Racecourse Rd	2km SW of Chiltern	SLASHING / MOWING	To provide bushfire protection by reducing overall fuel hazard and bushfire hazard in the landscape.		4.6
INDIGO SHIRE	D24-19-202	Kiewa - KIEW-4 Coulston Rd	1.8km N of Tangambalanga	SLASHING / MOWING	To provide bushfire protection by reducing overall fuel hazard and bushfire hazard in the landscape.		3.52
WODONGA CITY	D24-23-007	Baranduda - BDUD-13 Boyes Rd	2.4km NW of Baranduda	SLASHING / MOWING	To build on protection works in adjacent Asset Protection Zone.		6.87



**FOREST FIRE
MANAGEMENT VICTORIA**